



The Guide to your **Folsom Parkways**

Presented by the Friends of Folsom Parkways

Discover Folsom's Parkways and embrace life

The parkways of the City of Folsom provide a broad range of activities as diverse as the people that enjoy them. Everywhere you look you'll be surrounded by stunning natural beauty – from sunlit lakes and streams to rolling foothills shaded by ancient oaks.

These special places are a refuge from the hustle and bustle of urban life, and play a crucial role in protecting wildlife. These parkways enhance the City's quality of life whether you enjoy walking, running, bicycling, picnicking, fishing, nature programs or other activities.

Activities to enjoy:

- Walking
- Bicycling
- Picnics
- Nature Studies
- Fishing
- Running

The following pages provide the map of the parkways system and the individual maps of the trails. For more information call Folsom Parks and Recreation at 355-7285

Folsom Bicycle Trail Names

Folsom Bicycle Trails



Names for the City of Folsom’s Class 1 Bicycle Trails

Table of Contents

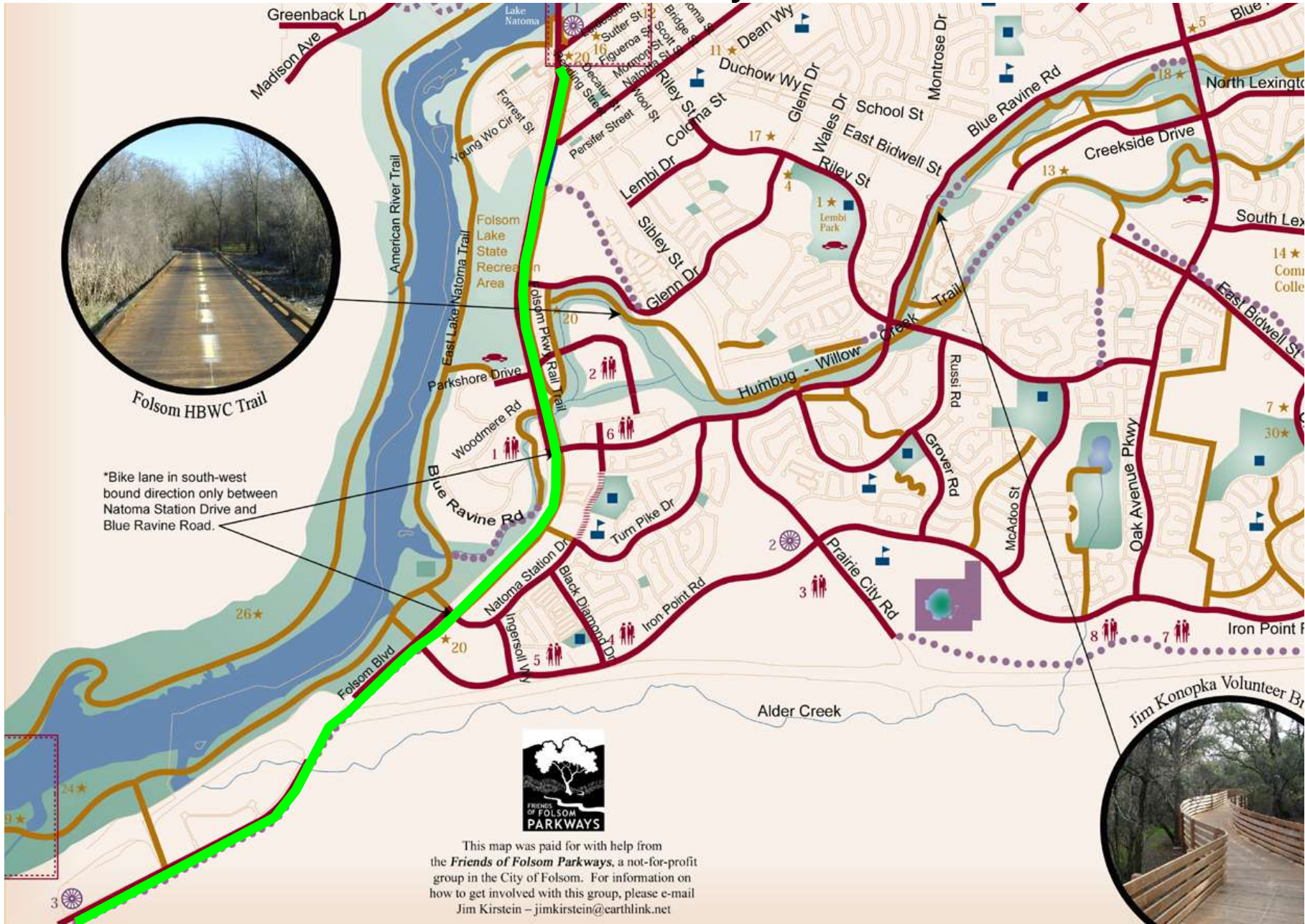
| | | | |
|--|----|---|----|
| Folsom Bicycle Trails | 2 | Livermore Park Trail | 29 |
| Introduction | 3 | Turnpike Connector Trail | 30 |
| Folsom Parkway Rail Trail | 4 | Lake Natoma/Folsom Blvd Connector Trail | 31 |
| Humbug Creek Trail | 5 | Lake Natoma South Shore Trail | 32 |
| Willow Creek Trail | 6 | American River Parkway Trail (Portion in Folsom) | 33 |
| Oak Parkway Trail | 7 | Folsom Lake Crossing Trail | 34 |
| Catlin Park Trail | 8 | Folsom Lake Trail | 35 |
| Powerhouse Trail | 9 | Briggs Ranch Trail | 36 |
| American River Canyon North Trail | 10 | Lilac Trail | 37 |
| Baldwin Dam Trail | 11 | BT Collins Park Trail | 38 |
| Lew Howard Park Trail | 12 | North Natoma Wetlands Trail | 39 |
| Hinkle Creek Trail | 13 | Natoma Wetlands Trail | 40 |
| Davies Park Trail | 14 | Humbug Creek West Trail | 41 |
| Santa Juanita Trail | 15 | California Poppy Trail | 42 |
| Folsom Auburn Trail | 16 | Cattail Trail | 43 |
| Broadstone Parkway Trail | 17 | Humbug South Trail | 44 |
| Serpa Way Trail | 18 | Oak Chan School Trail | 45 |
| Carpenter Hill Trail | 19 | Deergrass Trail | 46 |
| Willow Hill Reservoir Trail | 20 | Redbud Trail | 47 |
| Nisenan Park Trail | 21 | Buckeye Trail | 48 |
| Kemp Park Trail | 22 | Steeplechase Trail | 49 |
| Folsom Placerville Rail Trail | 23 | Levy Park Trail | 50 |
| Willow Springs Trail | 24 | Live Oak Trail | 51 |
| Folsom Sports Complex Trail | 25 | Blue Oak Trail | 52 |
| Sage Trail | 26 | Iron Point Ponds Trail | 53 |
| Gold Ridge Trail | 27 | | |
| Folsom Lake College Trail | 28 | | |

Introduction

The individual trail maps have the trail route shown in green. Those managed by State Parks are shown in orange. Short trails (5 to 100 feet long) that connect the named trails to city streets are not named specifically. But they will normally have the name of the street they connect to stenciled on the trail surface where the connecting trail meets the named trail.

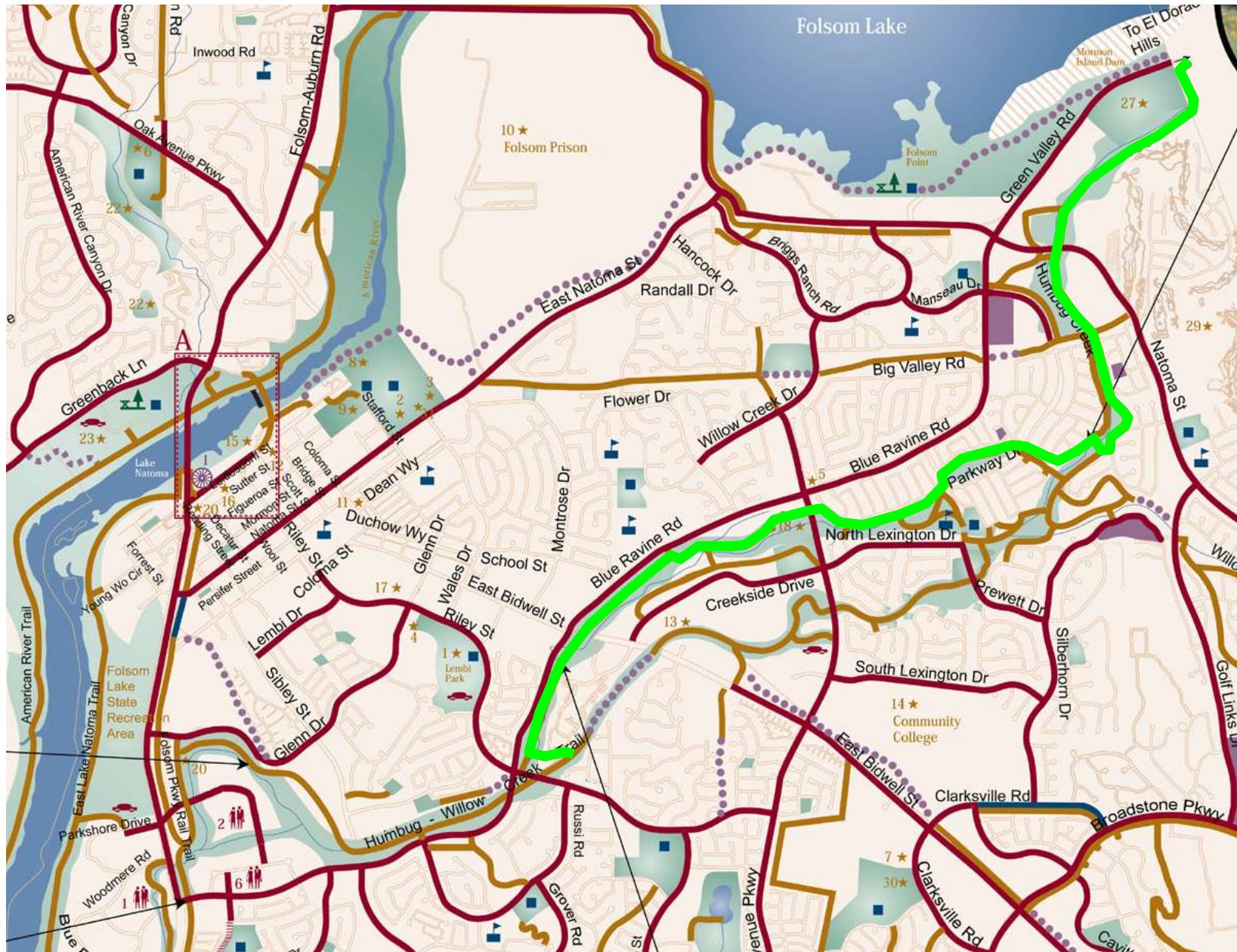
The trails shown may or may not exist. They are however all planned. The purpose of this document is to name both existing and planned trails. Some additional trails may be added in the future and some trails may be a long time in coming. It is also possible that a future trail may get a different name by the time it is built.

Folsom Bicycle Trail Names
Folsom Parkway Rail Trail

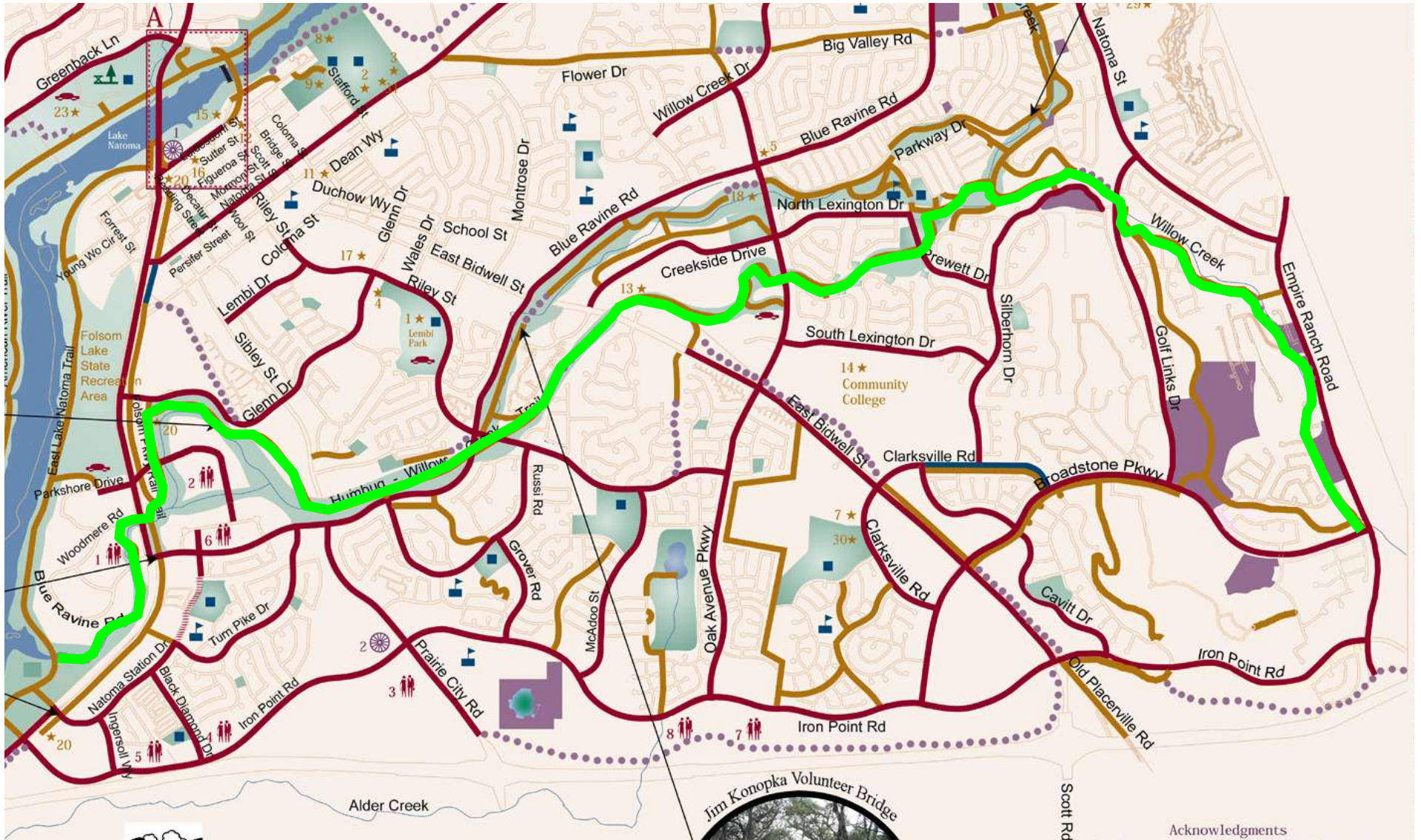


This map was paid for with help from the *Friends of Folsom Parkways*, a not-for-profit group in the City of Folsom. For information on how to get involved with this group, please e-mail Jim Kirstein – jimkirstein@earthlink.net

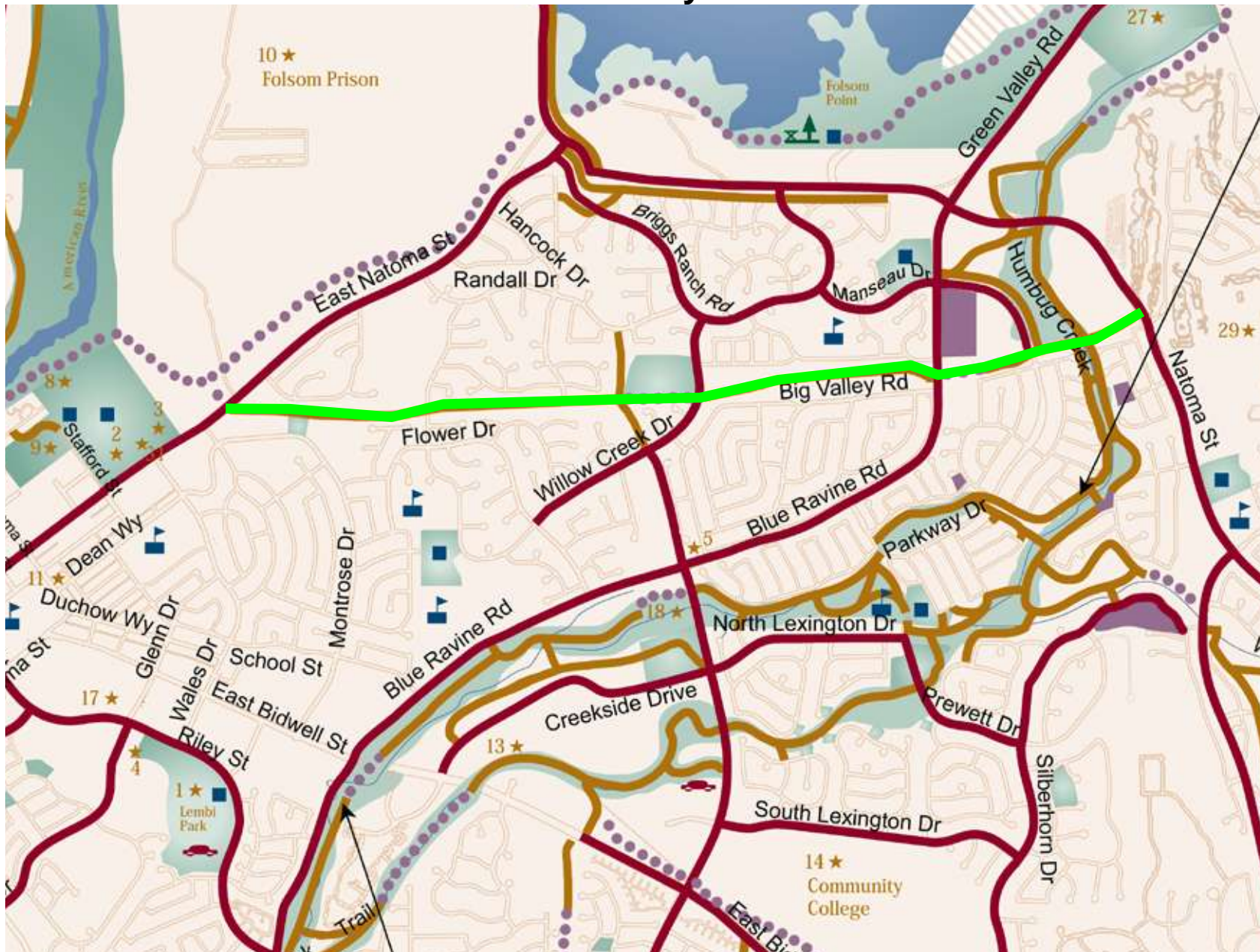
Folsom Bicycle Trail Names
Humbug Creek Trail



Folsom Bicycle Trail Names
Willow Creek Trail



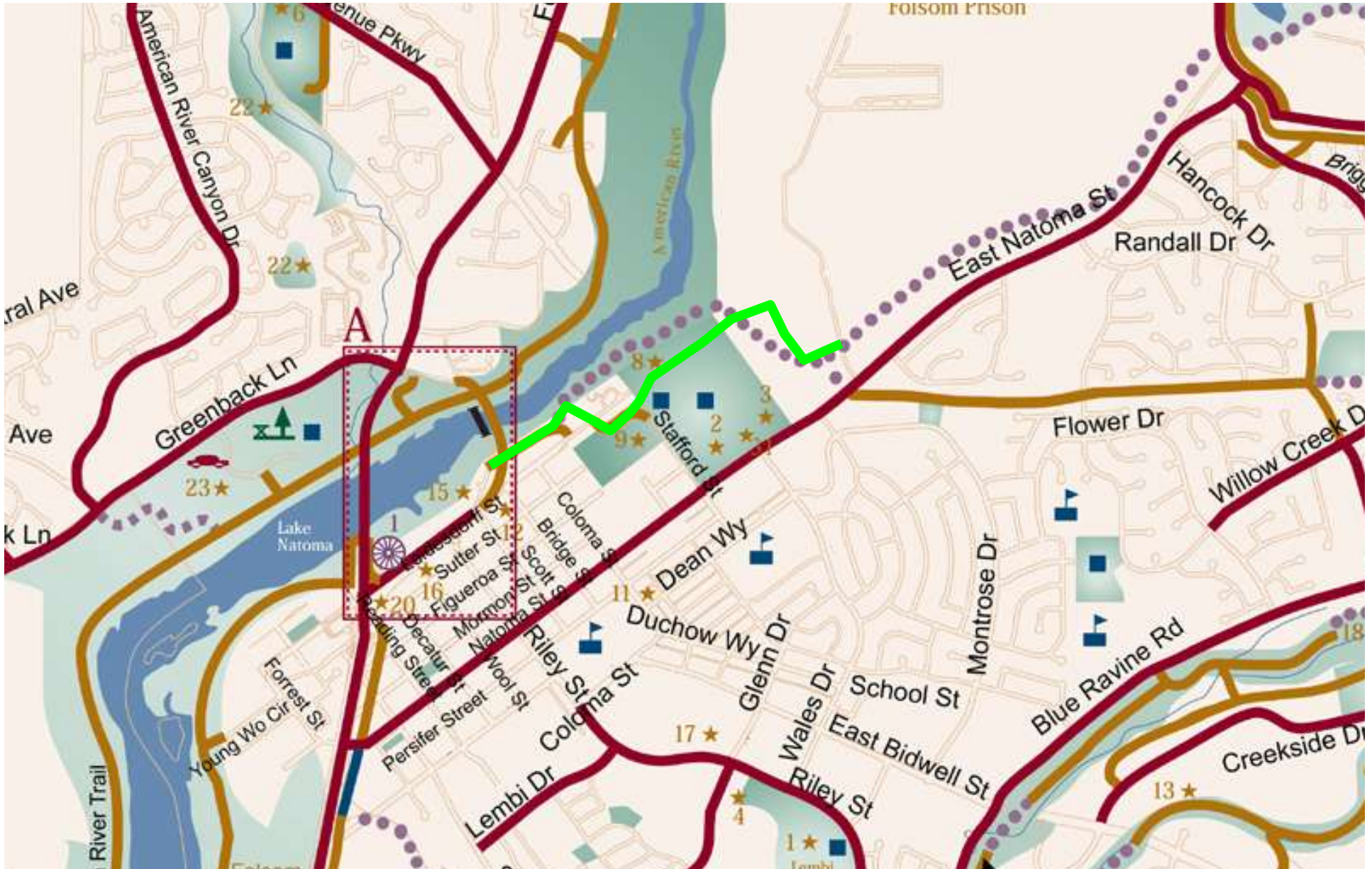
Folsom Bicycle Trail Names
Oak Parkway Trail



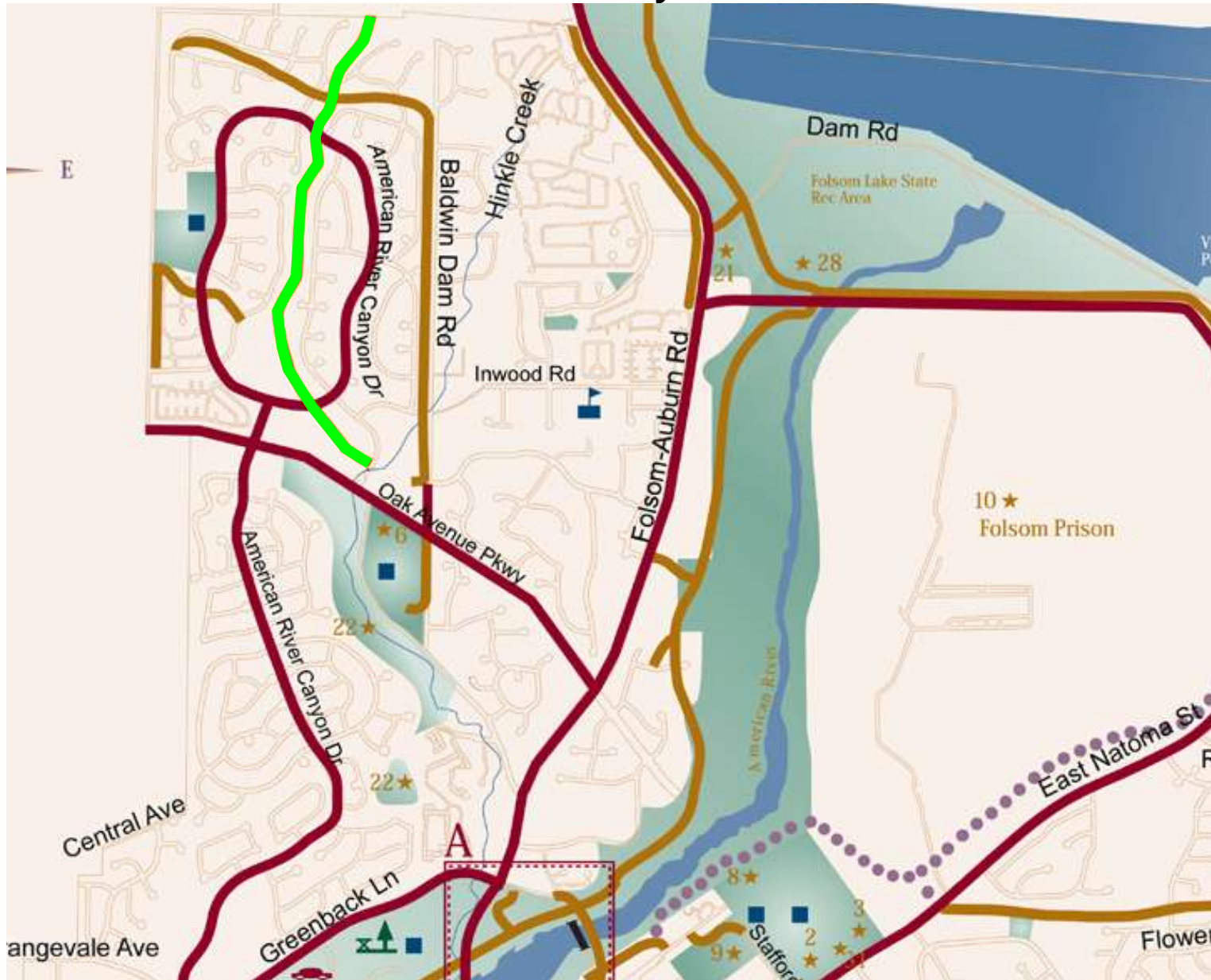
Catlin Park Trail



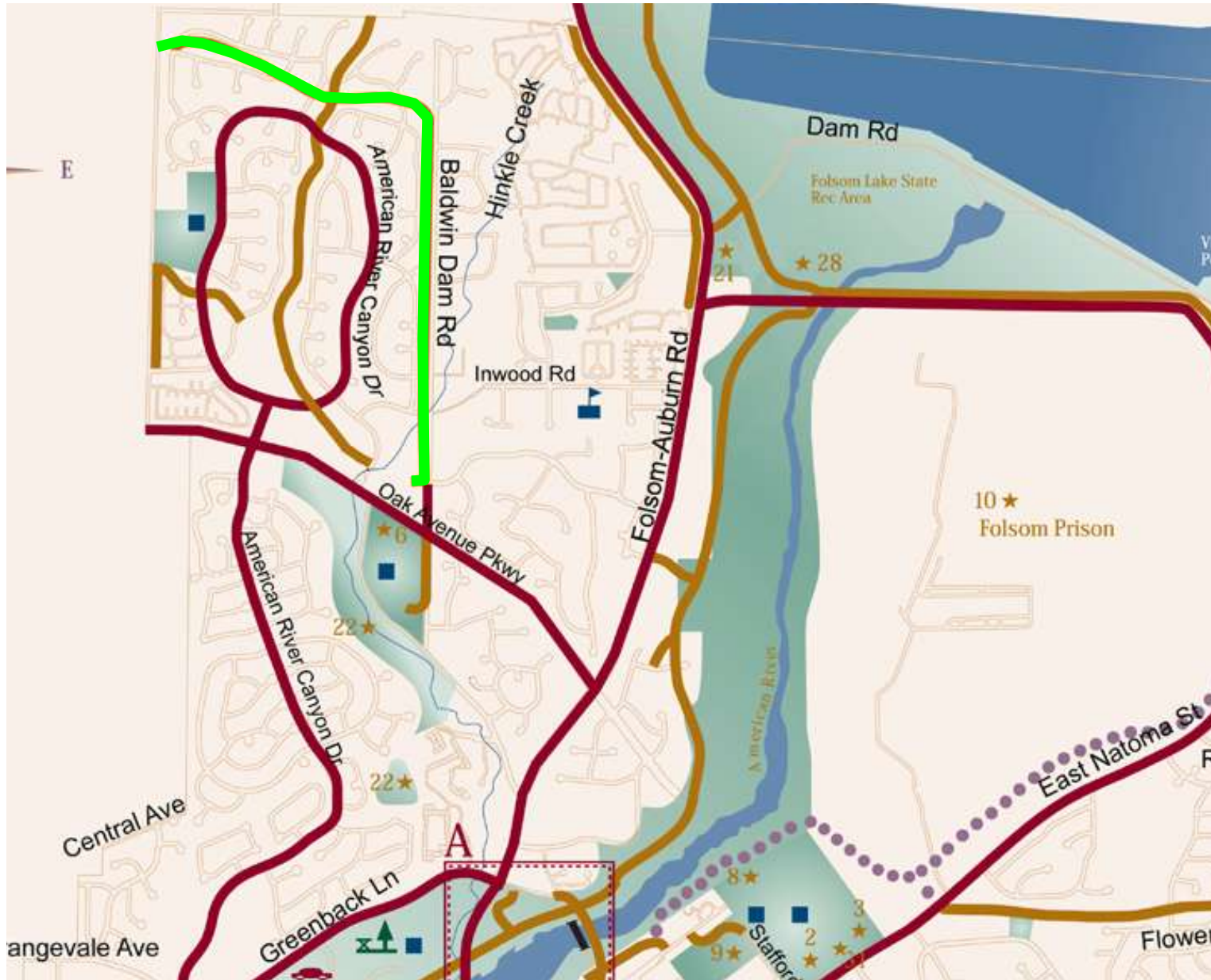
Folsom Bicycle Trail Names
Powerhouse Trail



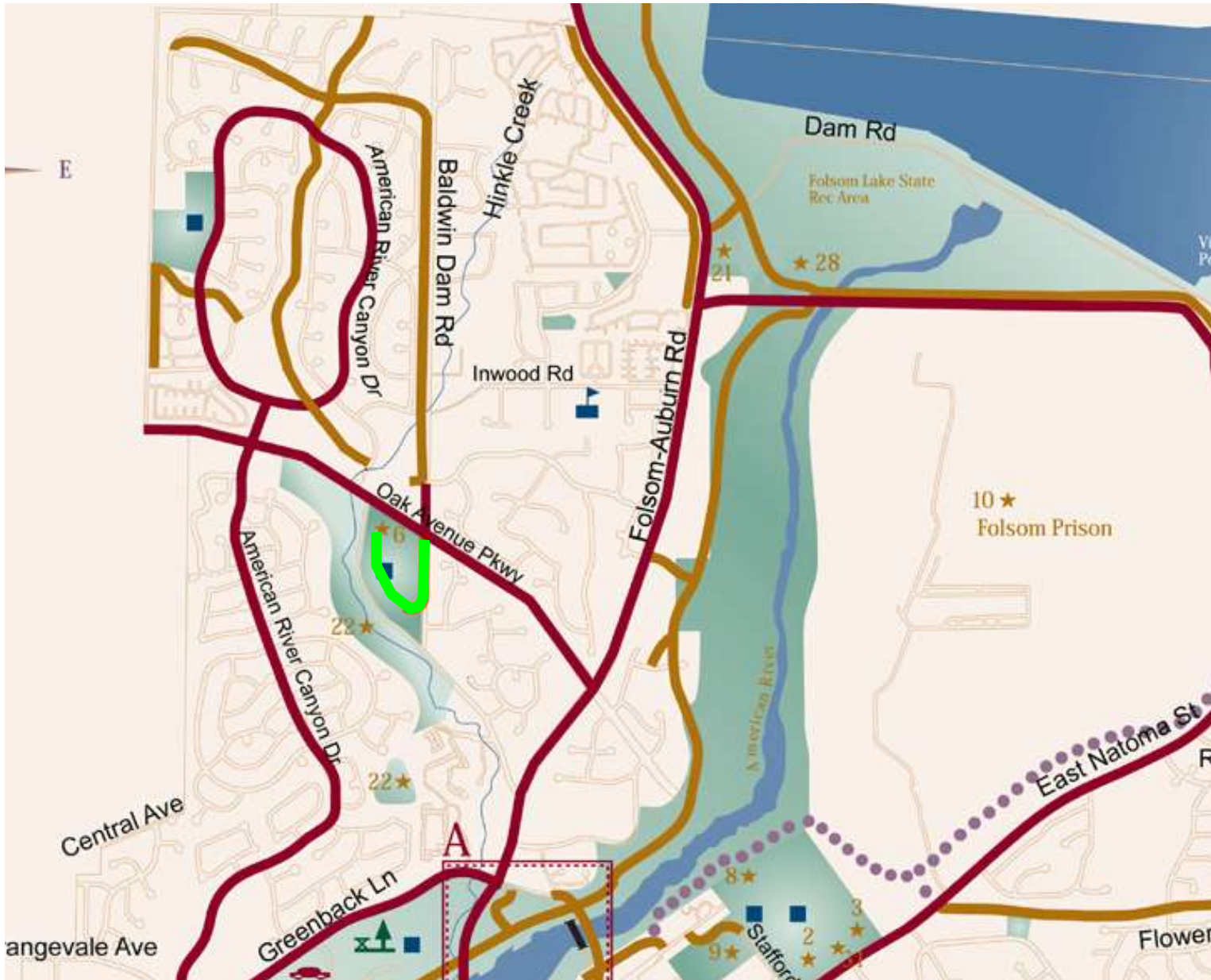
American River Canyon North Trail



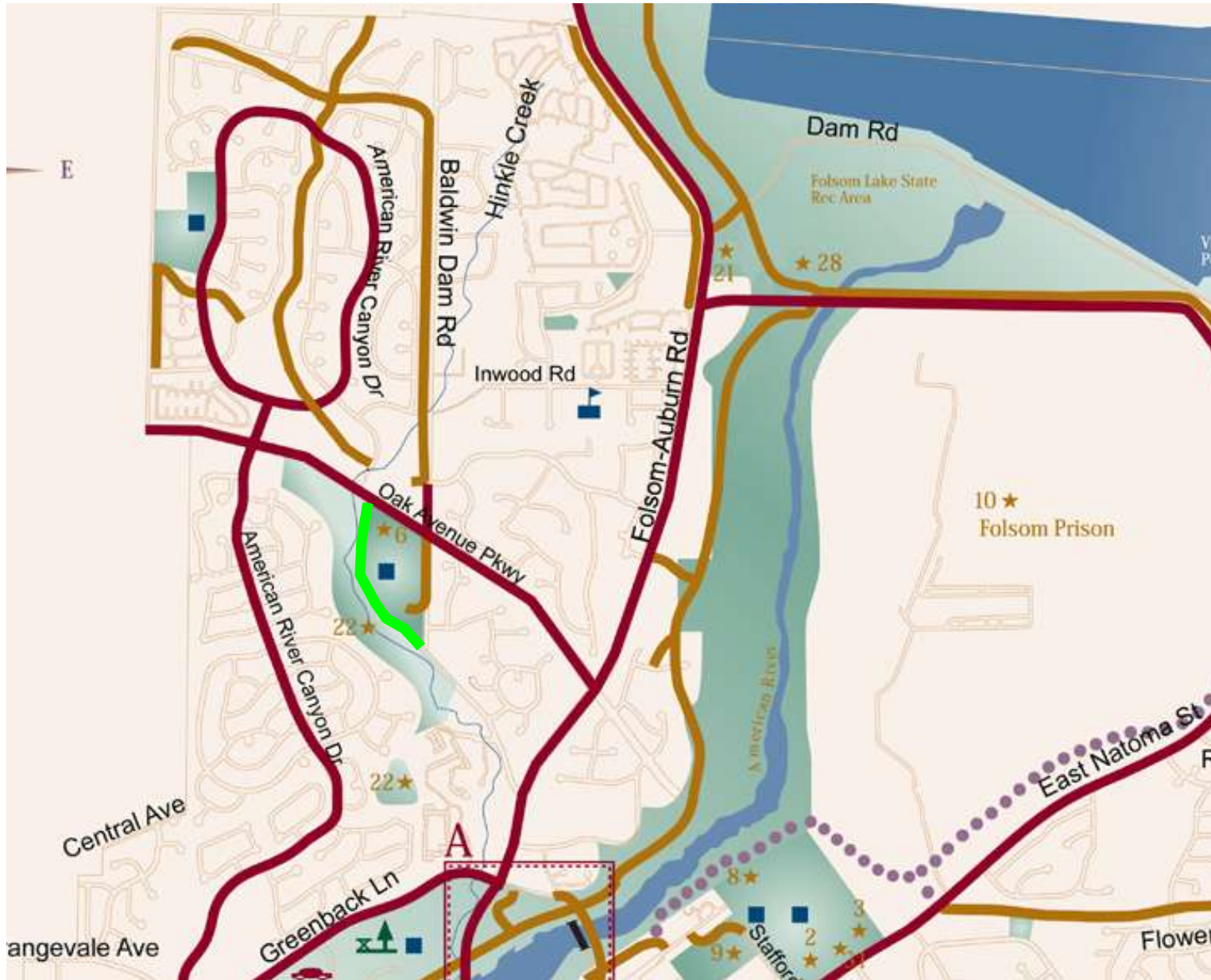
Folsom Bicycle Trail Names
Baldwin Dam Trail



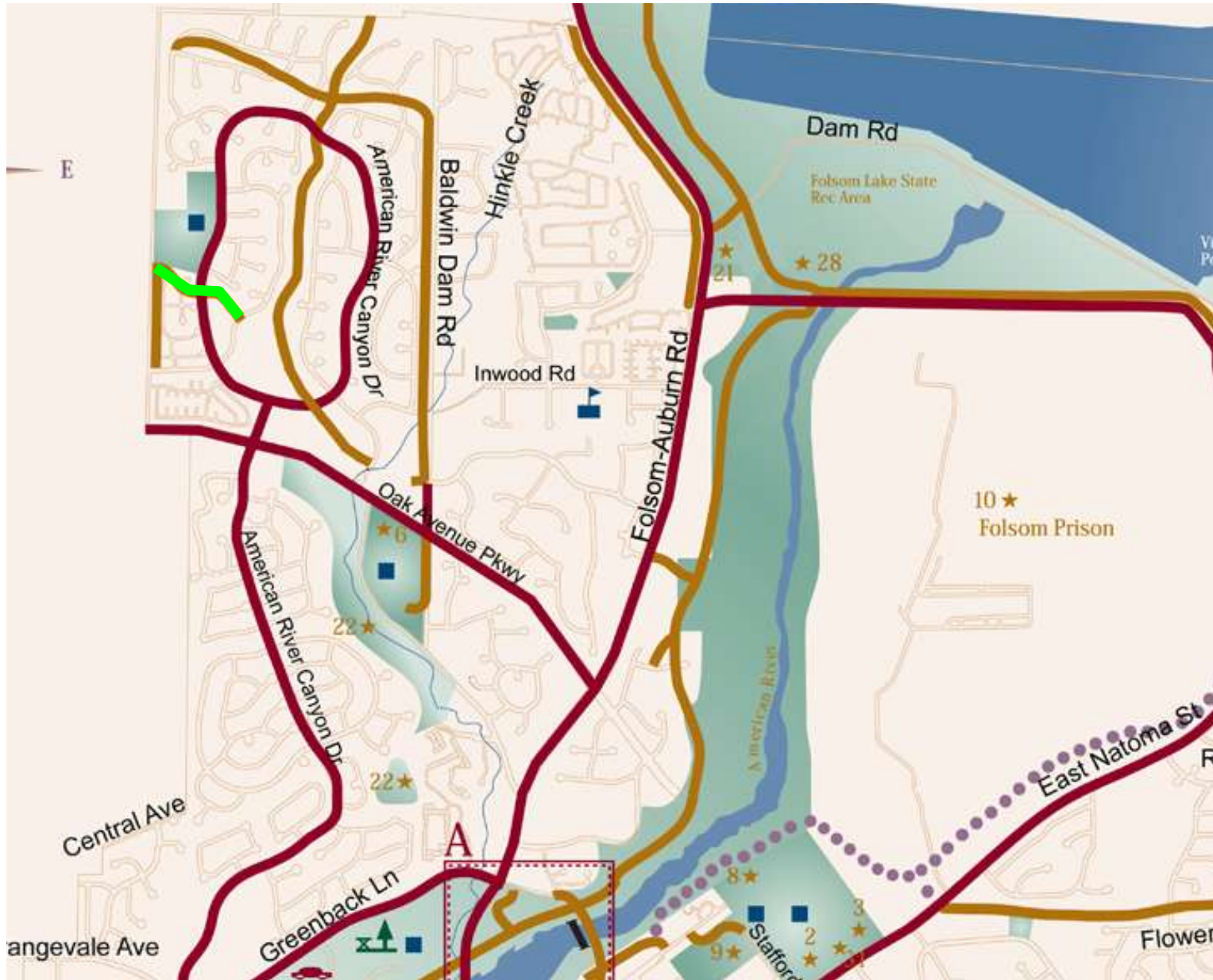
Folsom Bicycle Trail Names
Lew Howard Park Trail



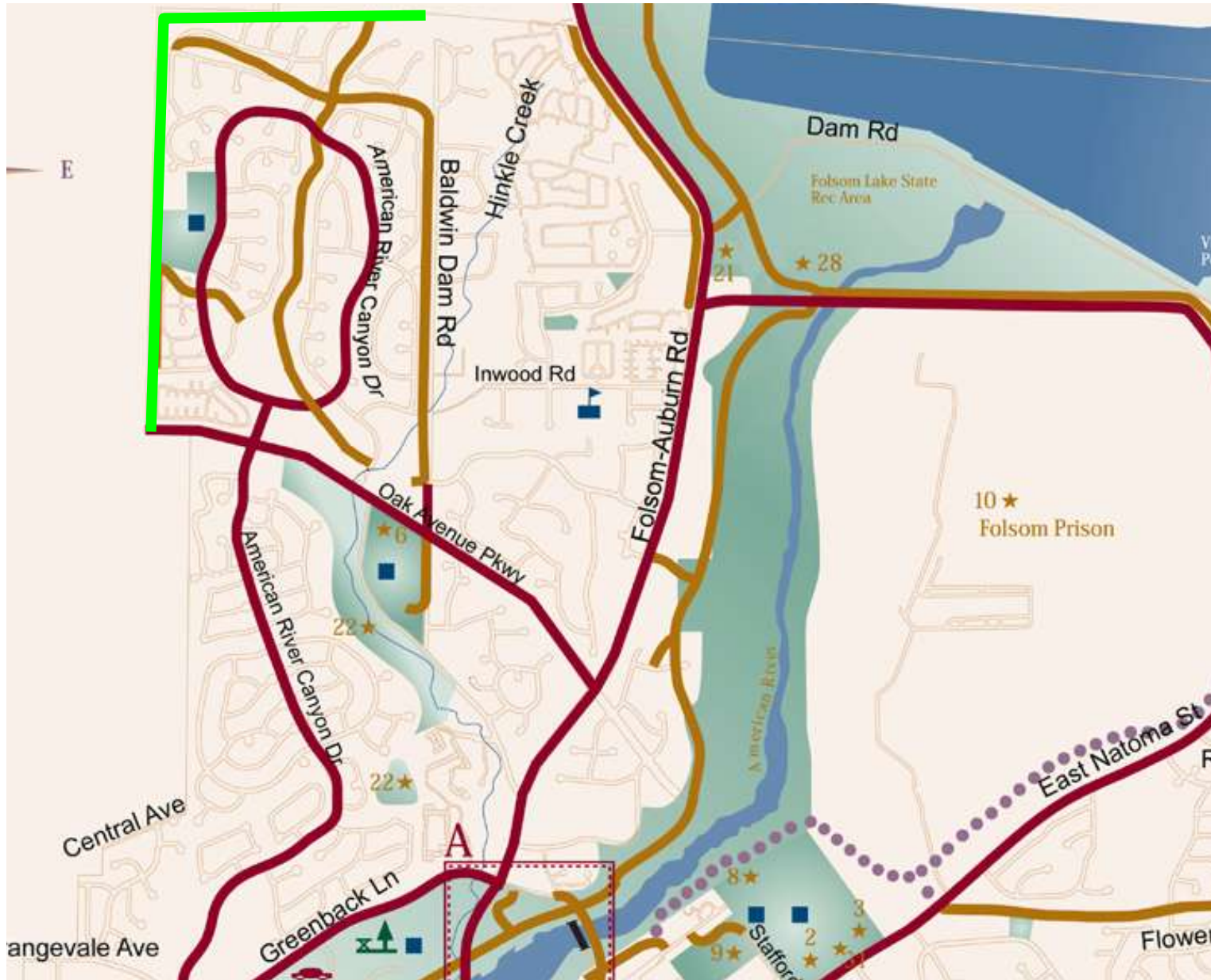
Hinkle Creek Trail



Folsom Bicycle Trail Names
Davies Park Trail



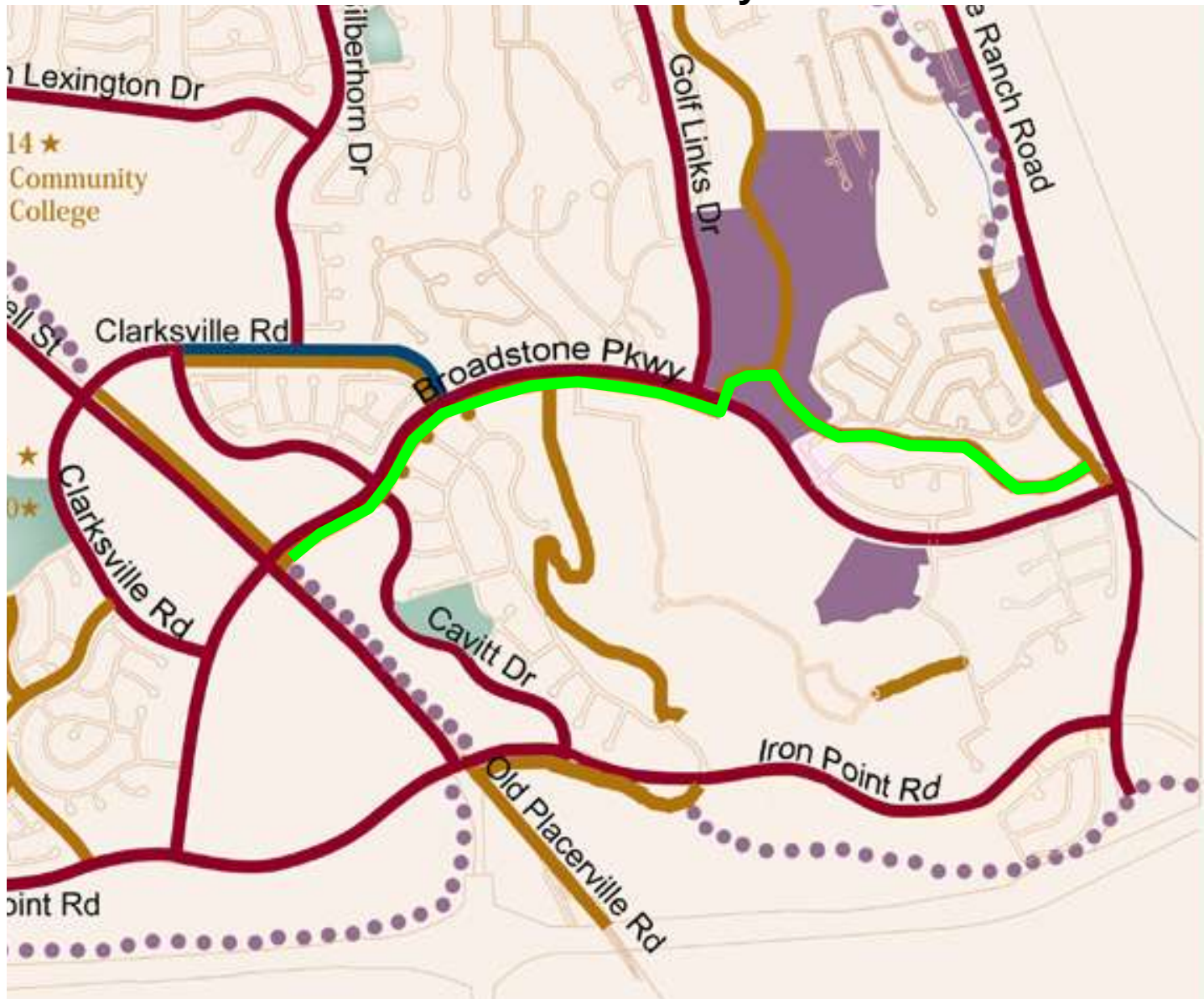
Folsom Bicycle Trail Names
Santa Juanita Trail



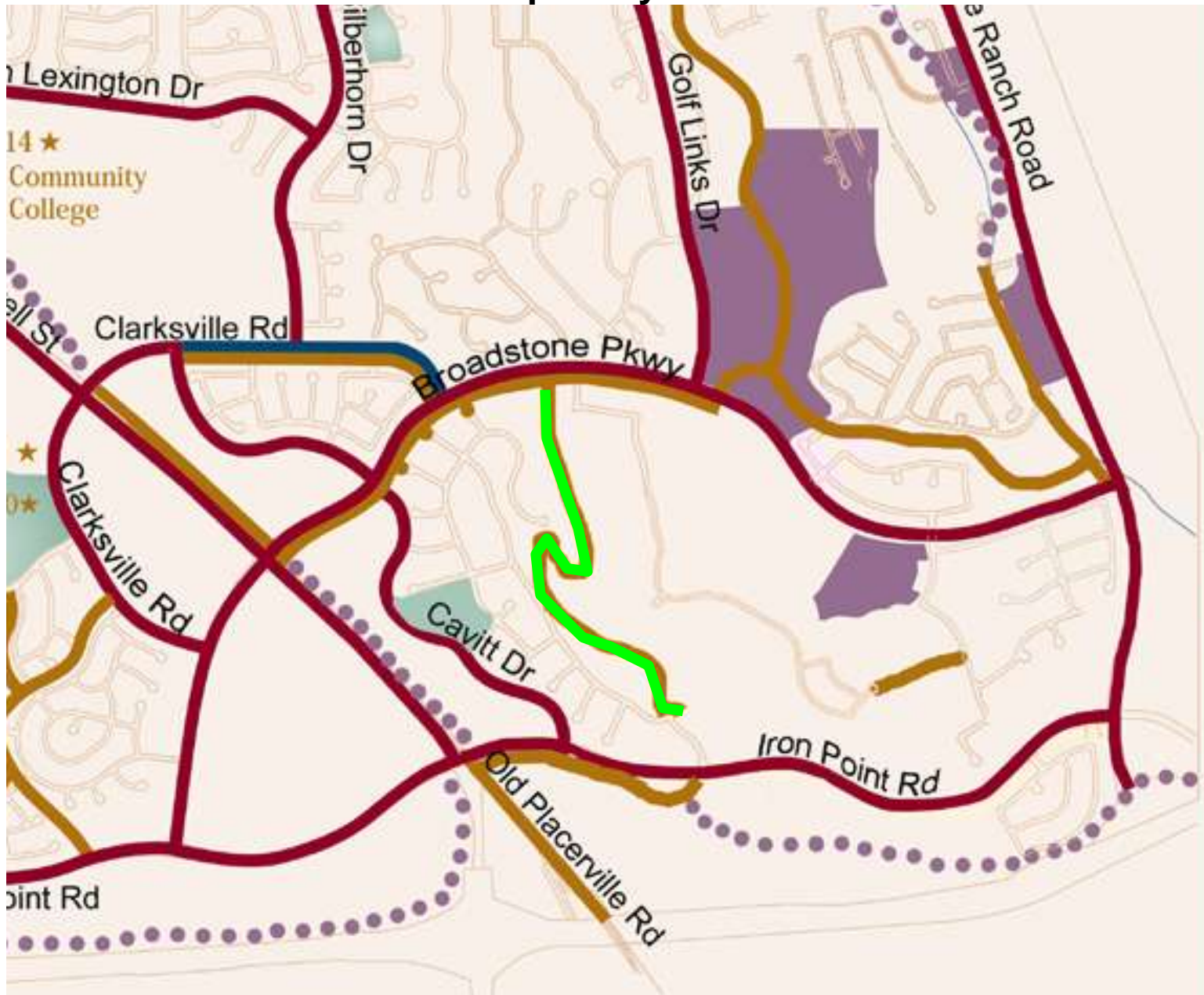
Folsom Auburn Trail



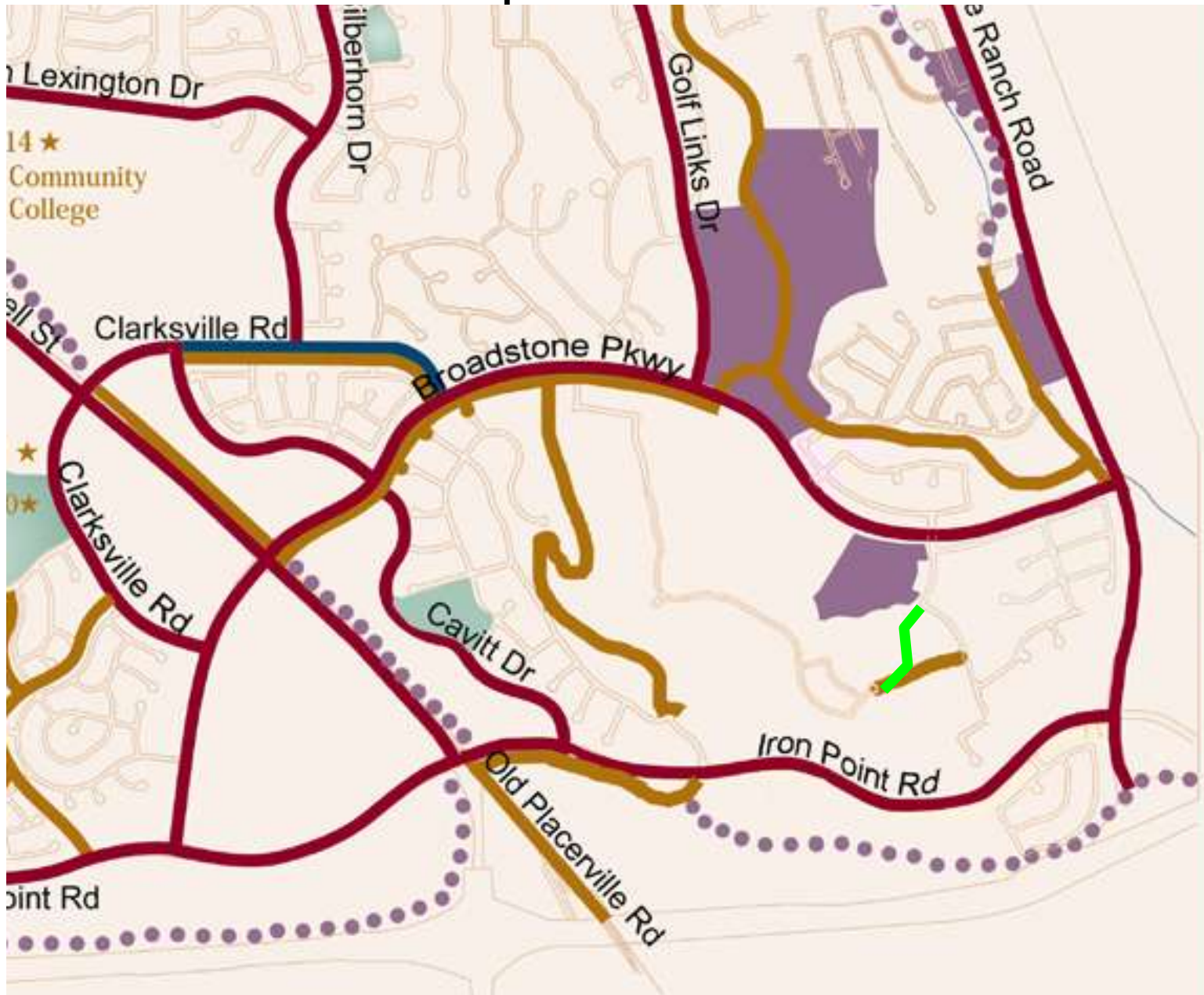
Broadstone Parkway Trail



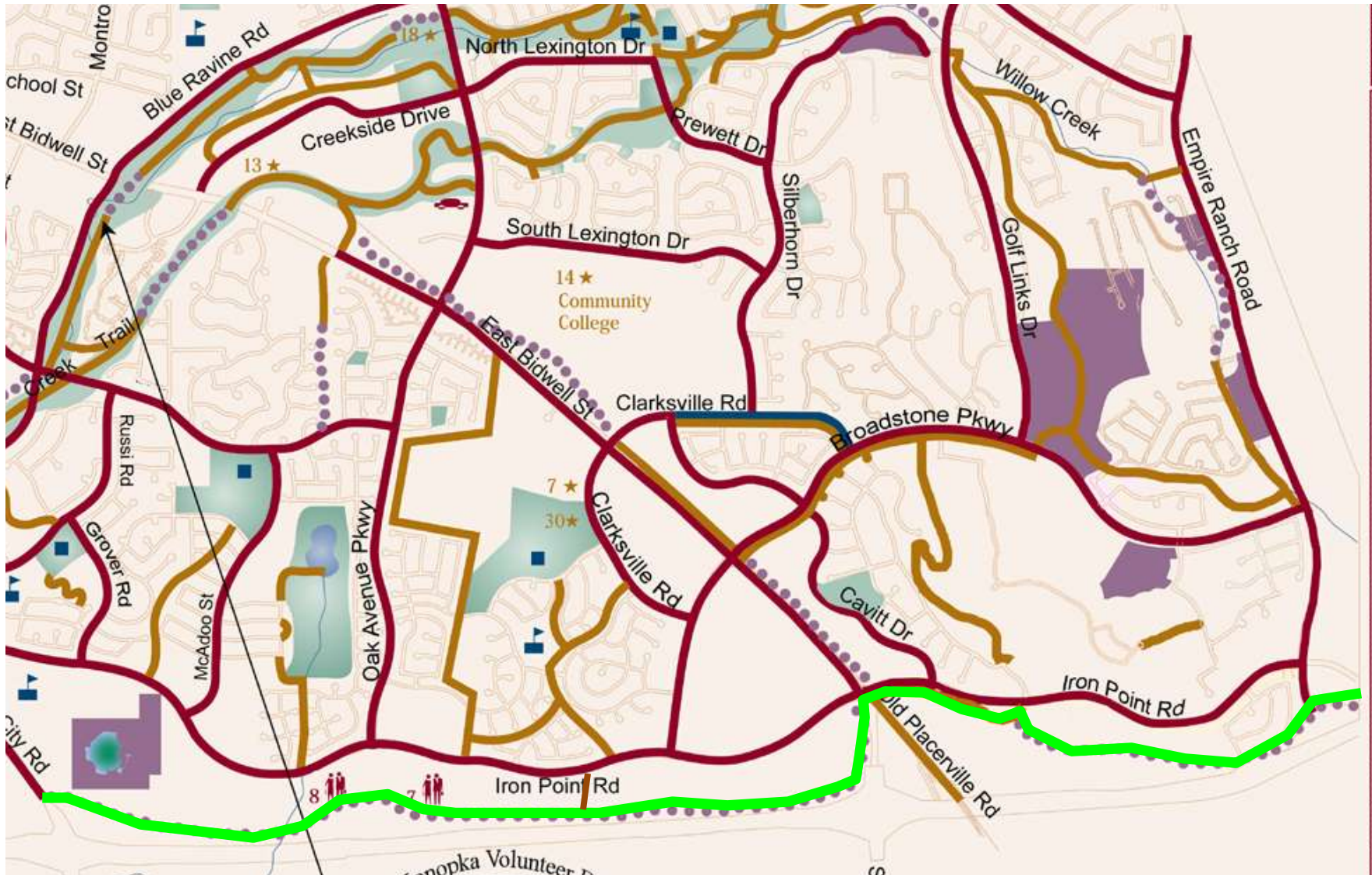
Serpa Way Trail



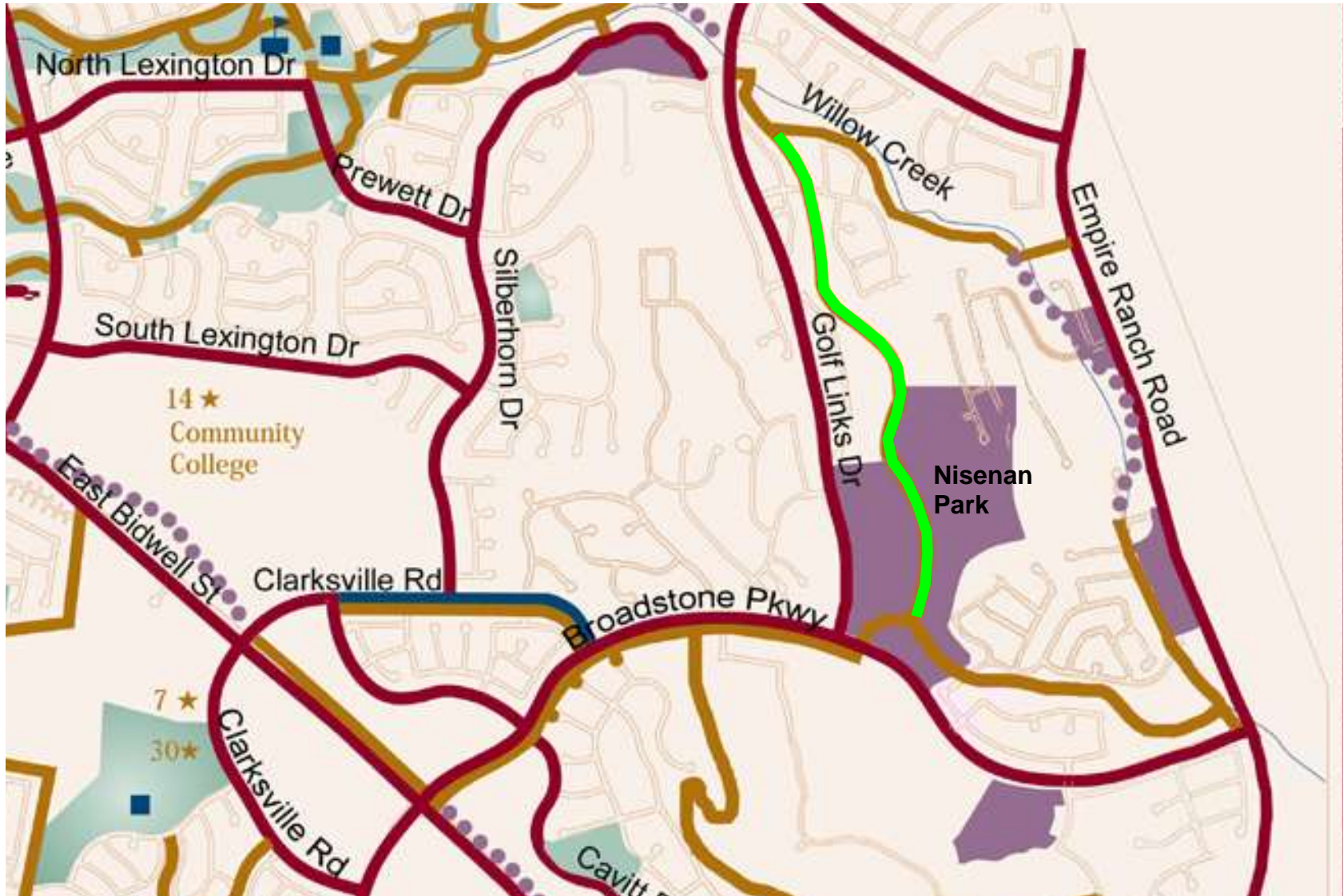
Folsom Bicycle Trail Names
Carpenter Hill Trail



Folsom Bicycle Trail Names
Willow Hill Reservoir Trail



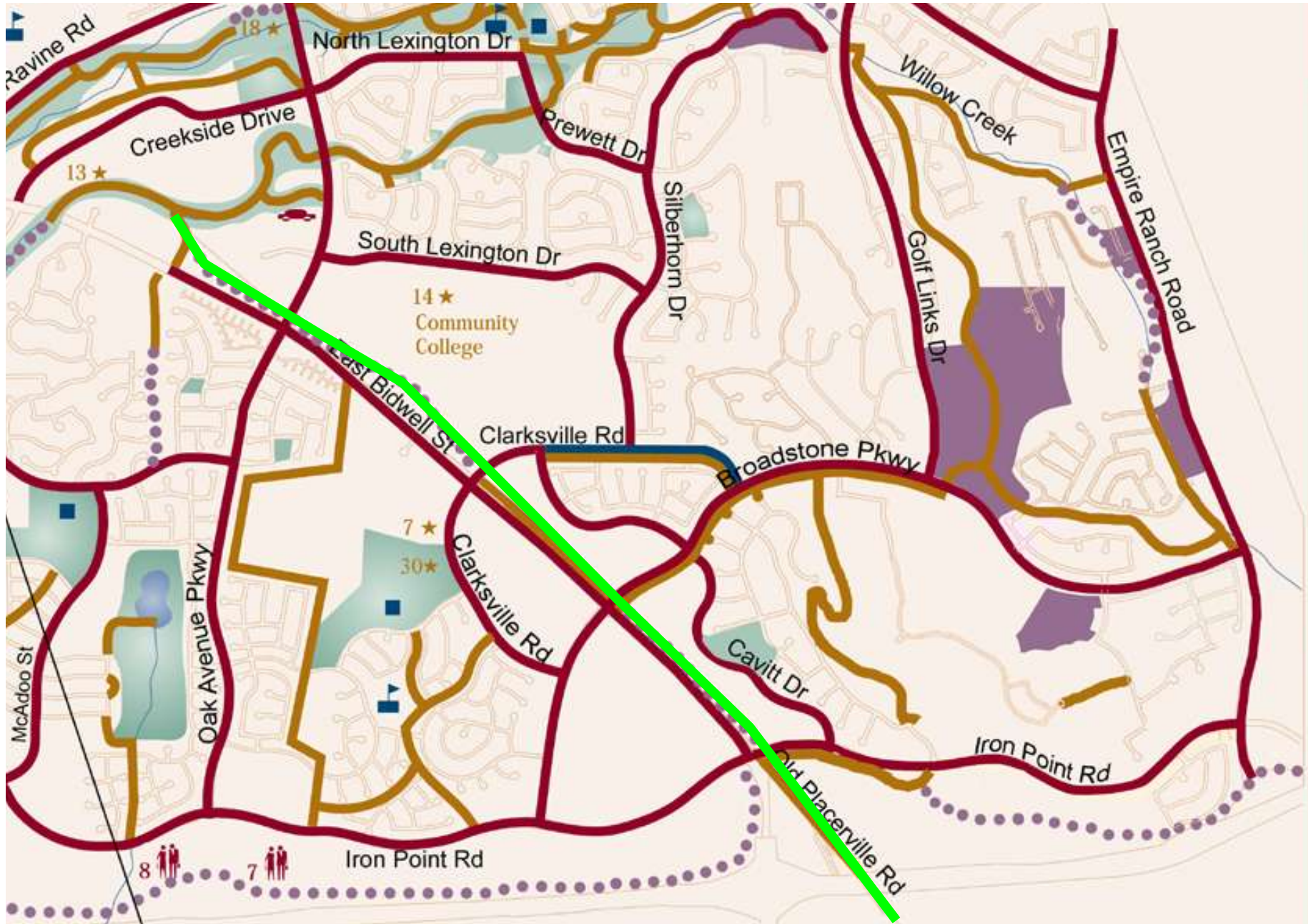
Folsom Bicycle Trail Names
Nisenan Park Trail



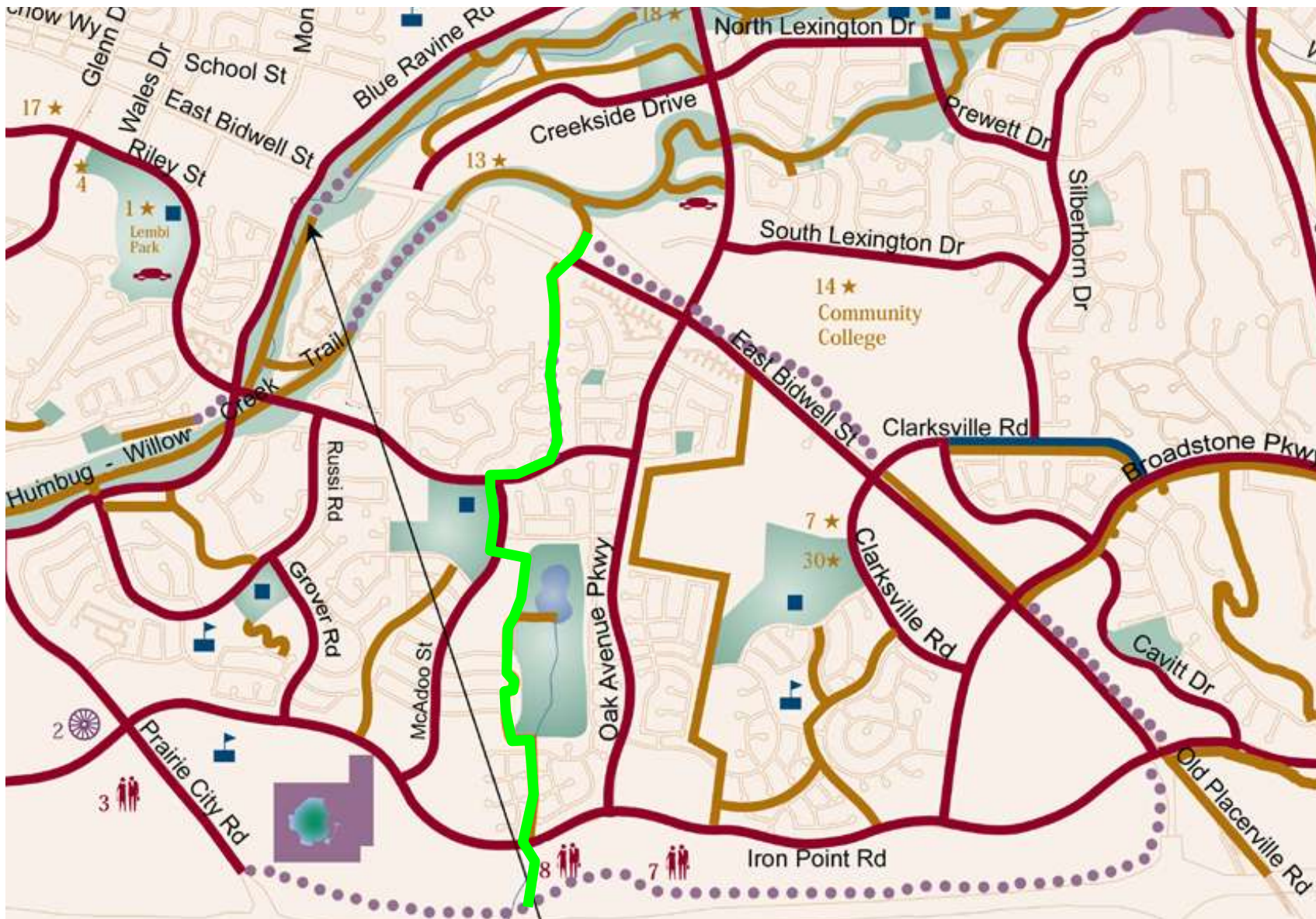
Kemp Park Trail



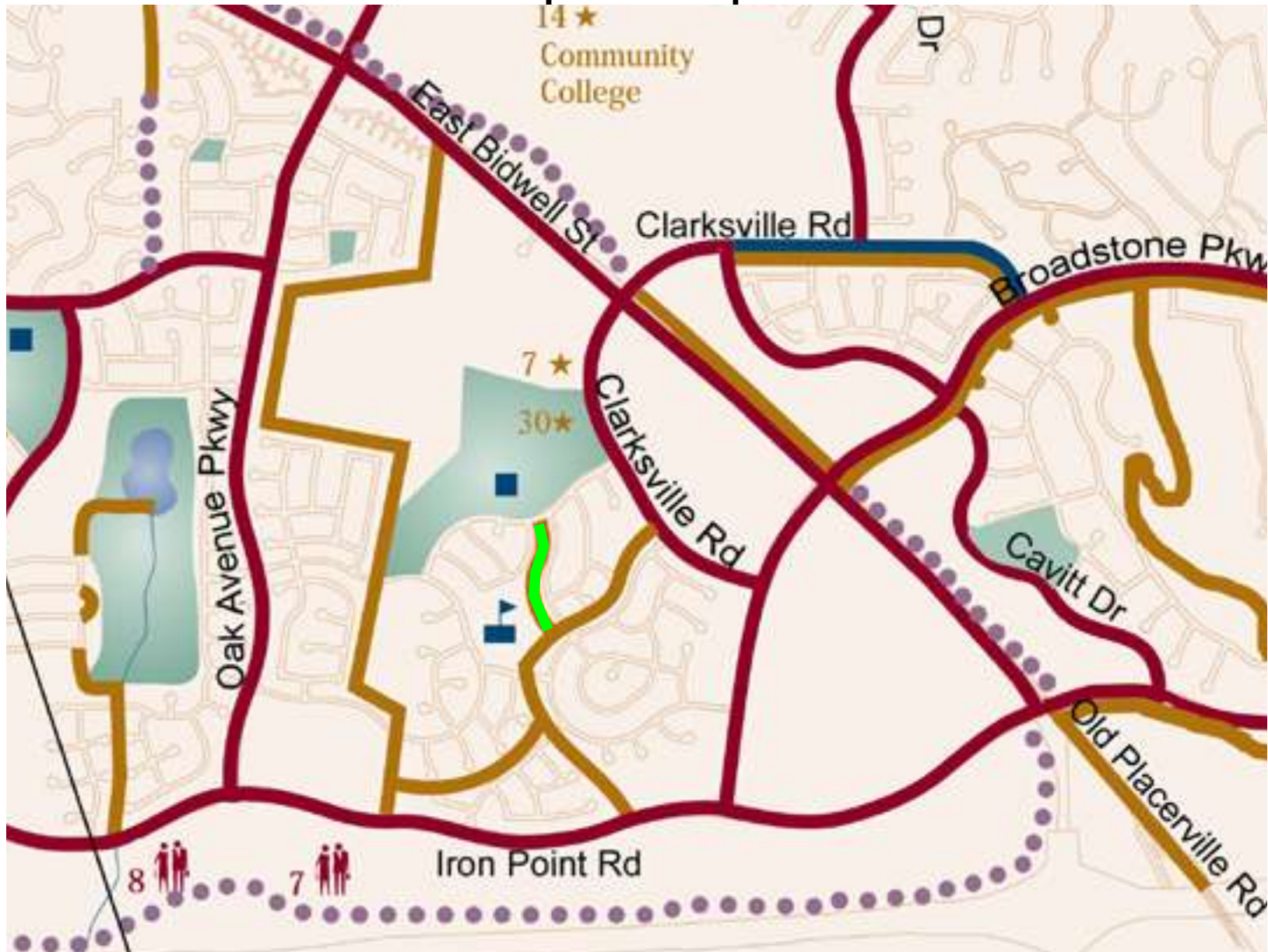
Folsom Placerville Rail Trail



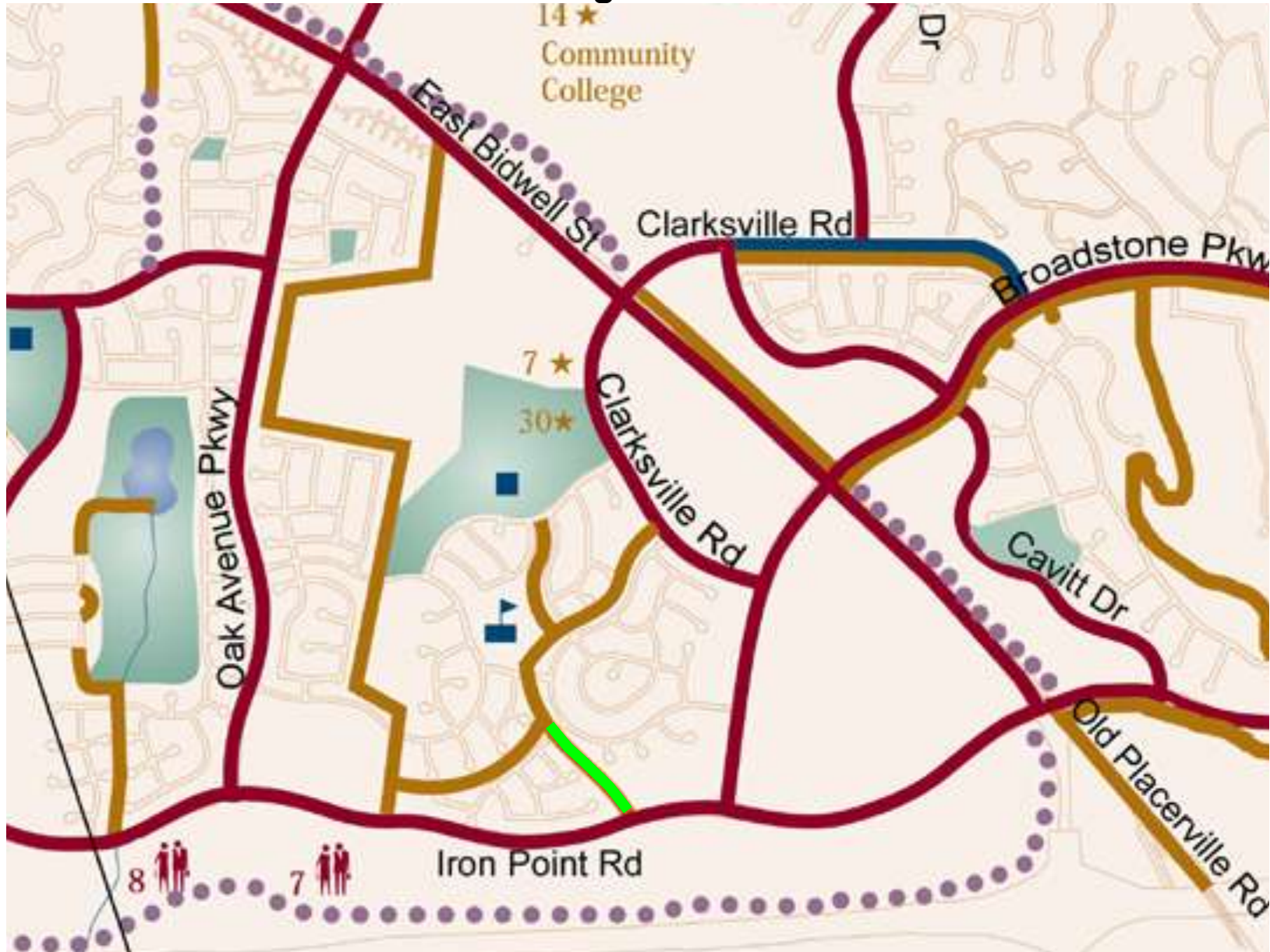
Folsom Bicycle Trail Names
Willow Springs Trail



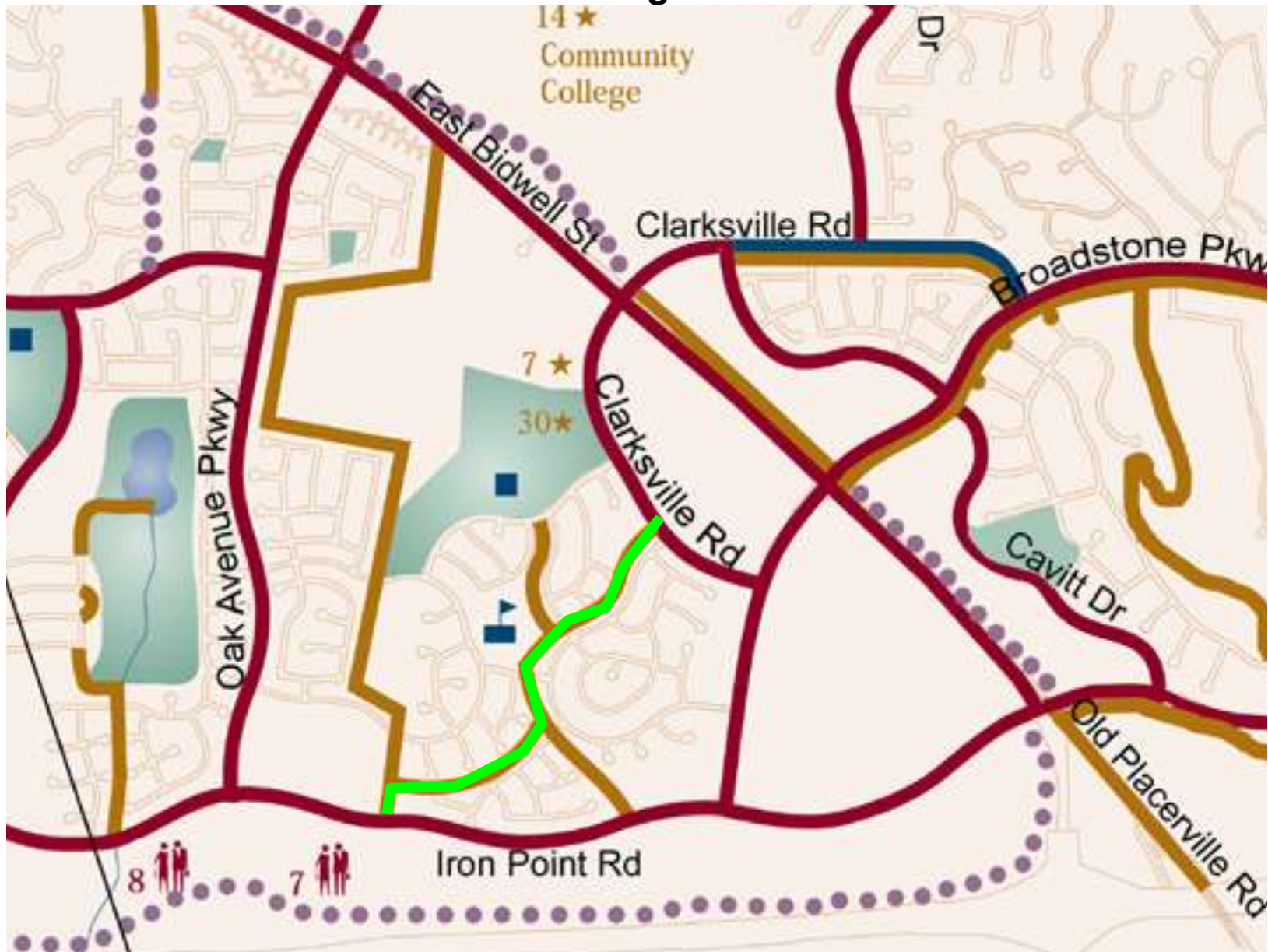
Folsom Sports Complex Trail



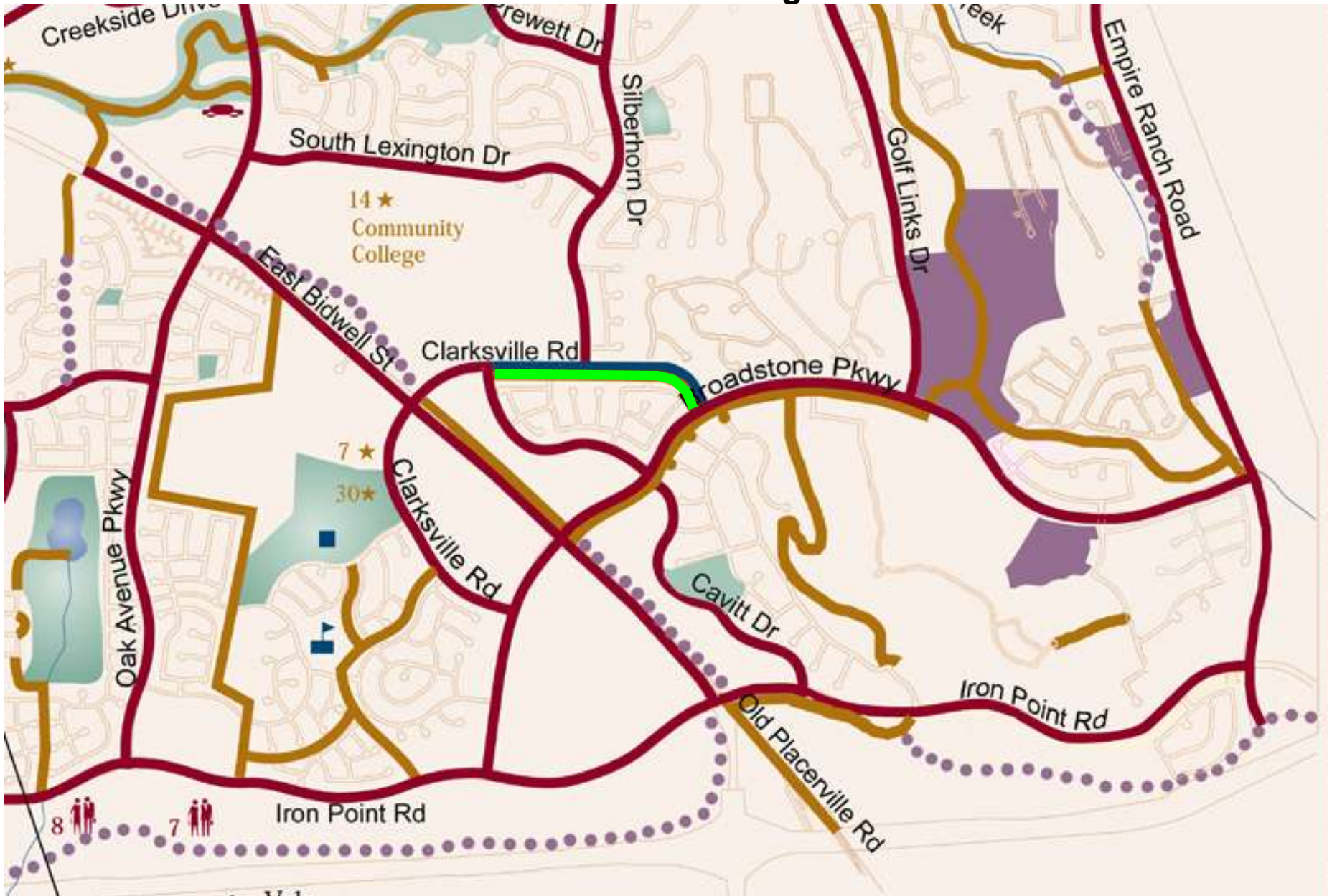
Sage Trail



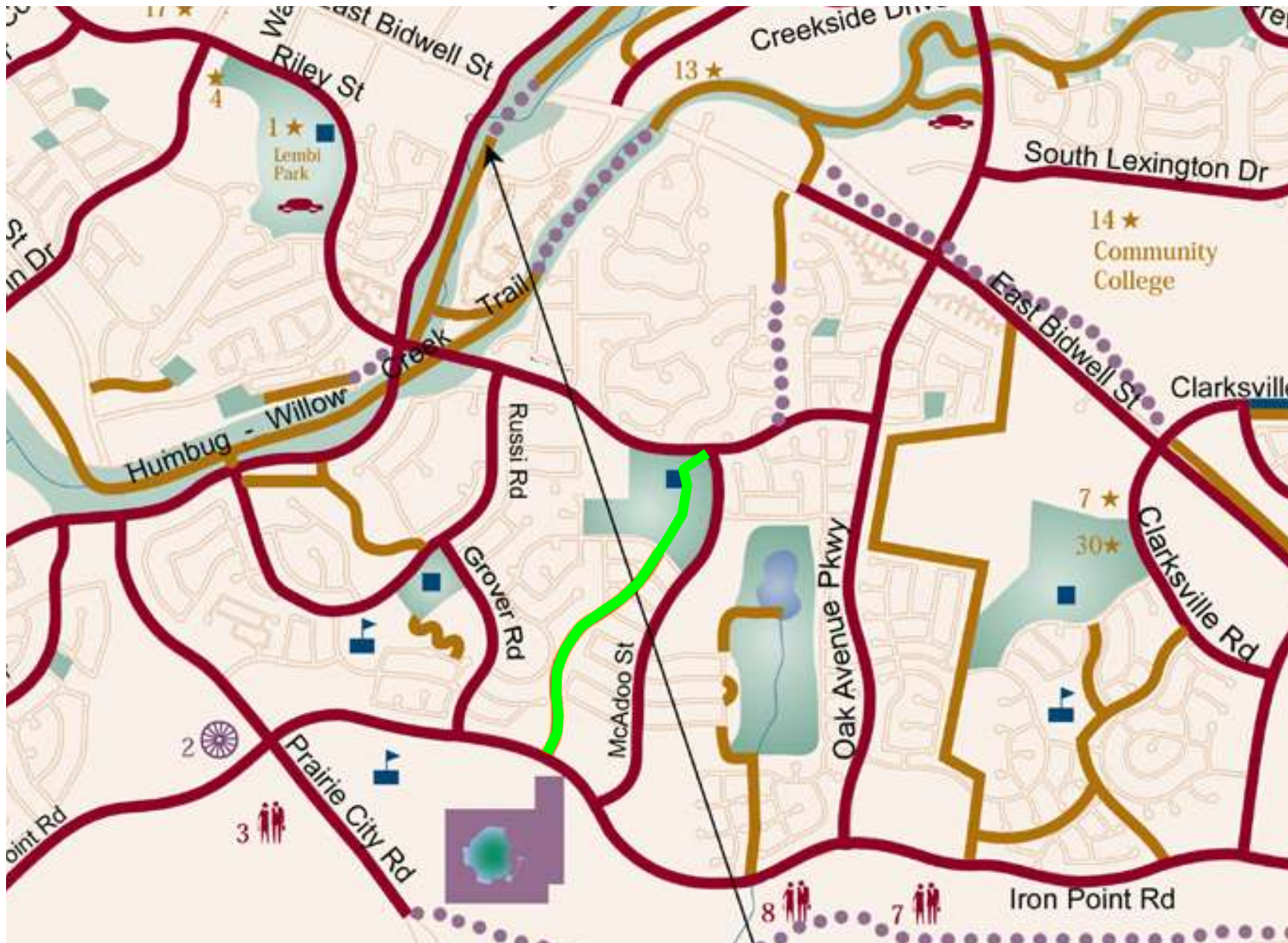
Folsom Bicycle Trail Names
Gold Ridge Trail



Folsom Lake College Trail



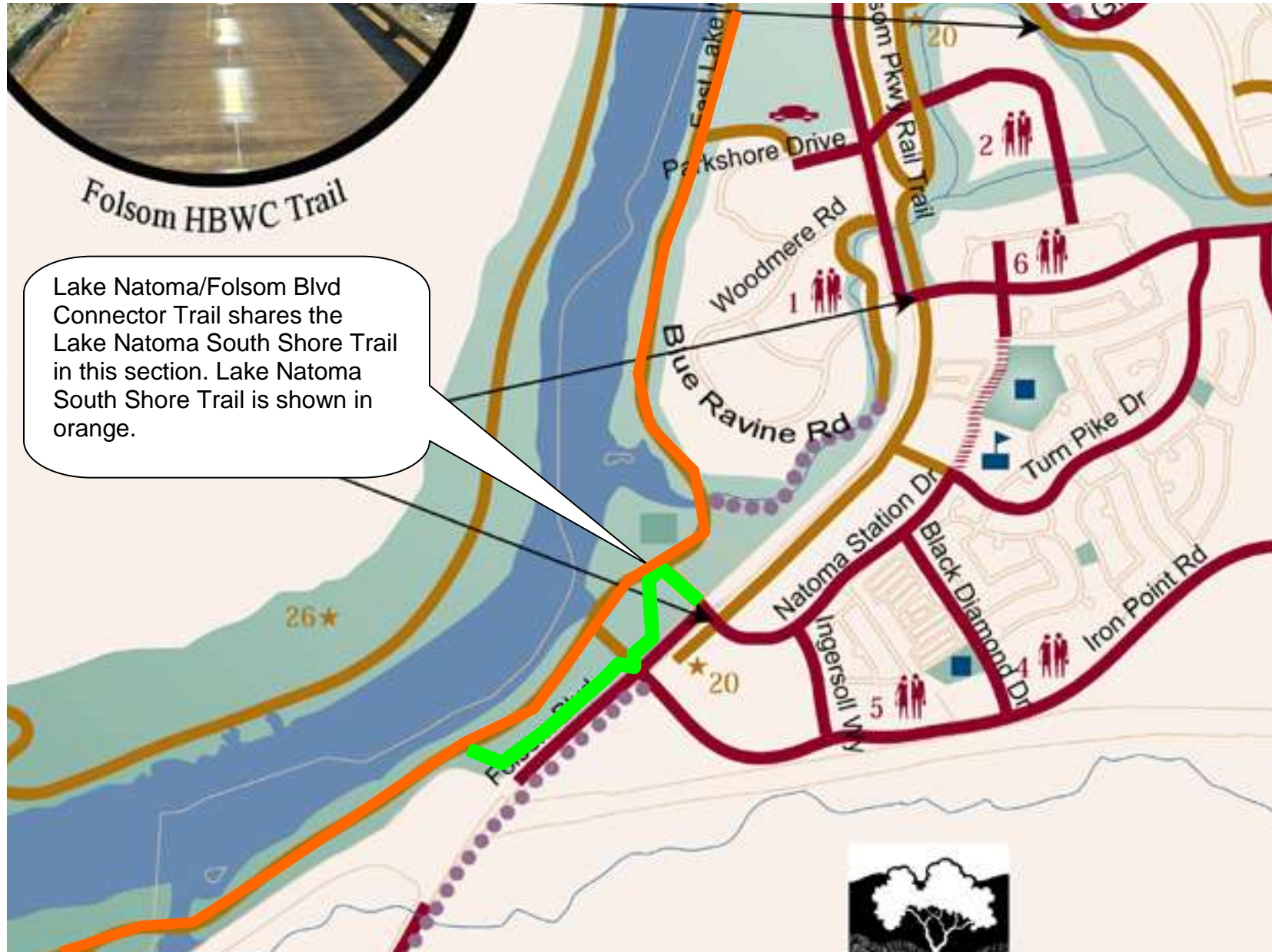
Livermore Park Trail



Turnpike Connector Trail

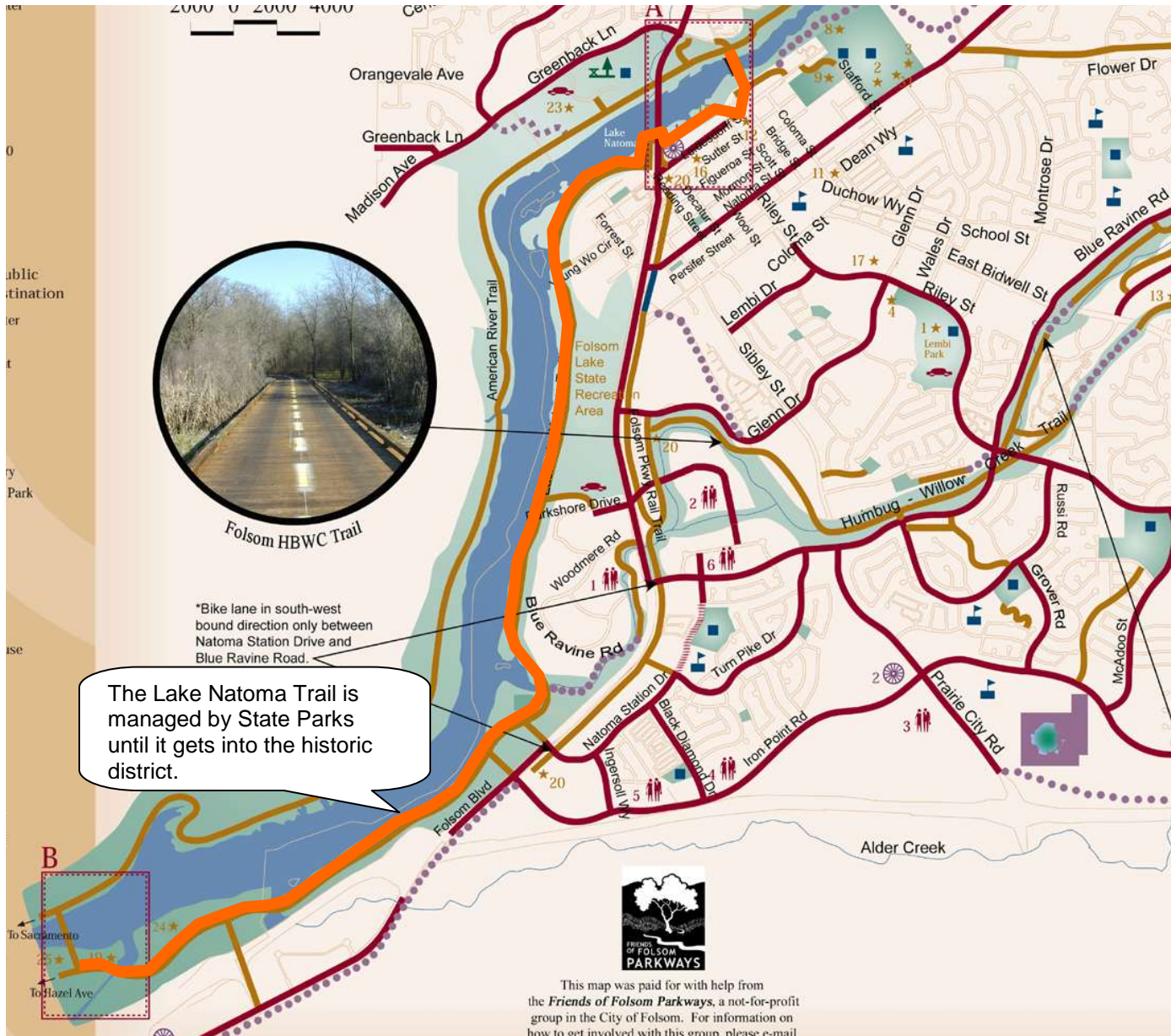


Lake Natoma/Folsom Blvd Connector Trail



Folsom Bicycle Trail Names

Lake Natoma Trail



This map was paid for with help from the *Friends of Folsom Parkways*, a not-for-profit group in the City of Folsom. For information on how to get involved with this group, please e-mail

Folsom Bicycle Trail Names

American River Parkway Trail (Portion in Folsom)



Folsom Bicycle Trail Names
Folsom Lake Crossing Trail



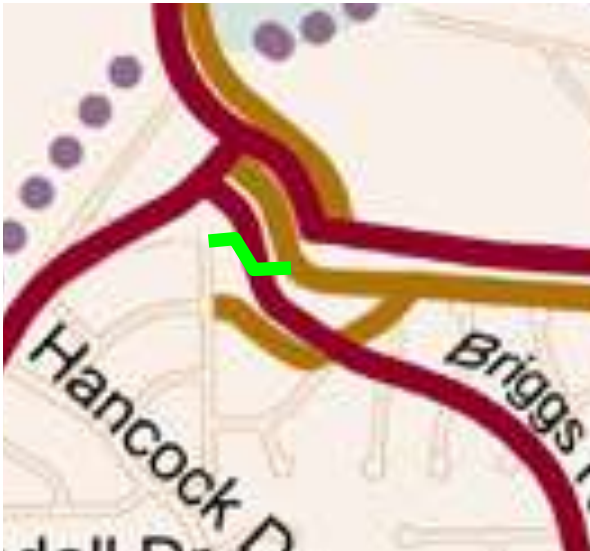
Folsom Bicycle Trail Names
Folsom Lake Trail



Folsom Bicycle Trail Names
Briggs Ranch Trail



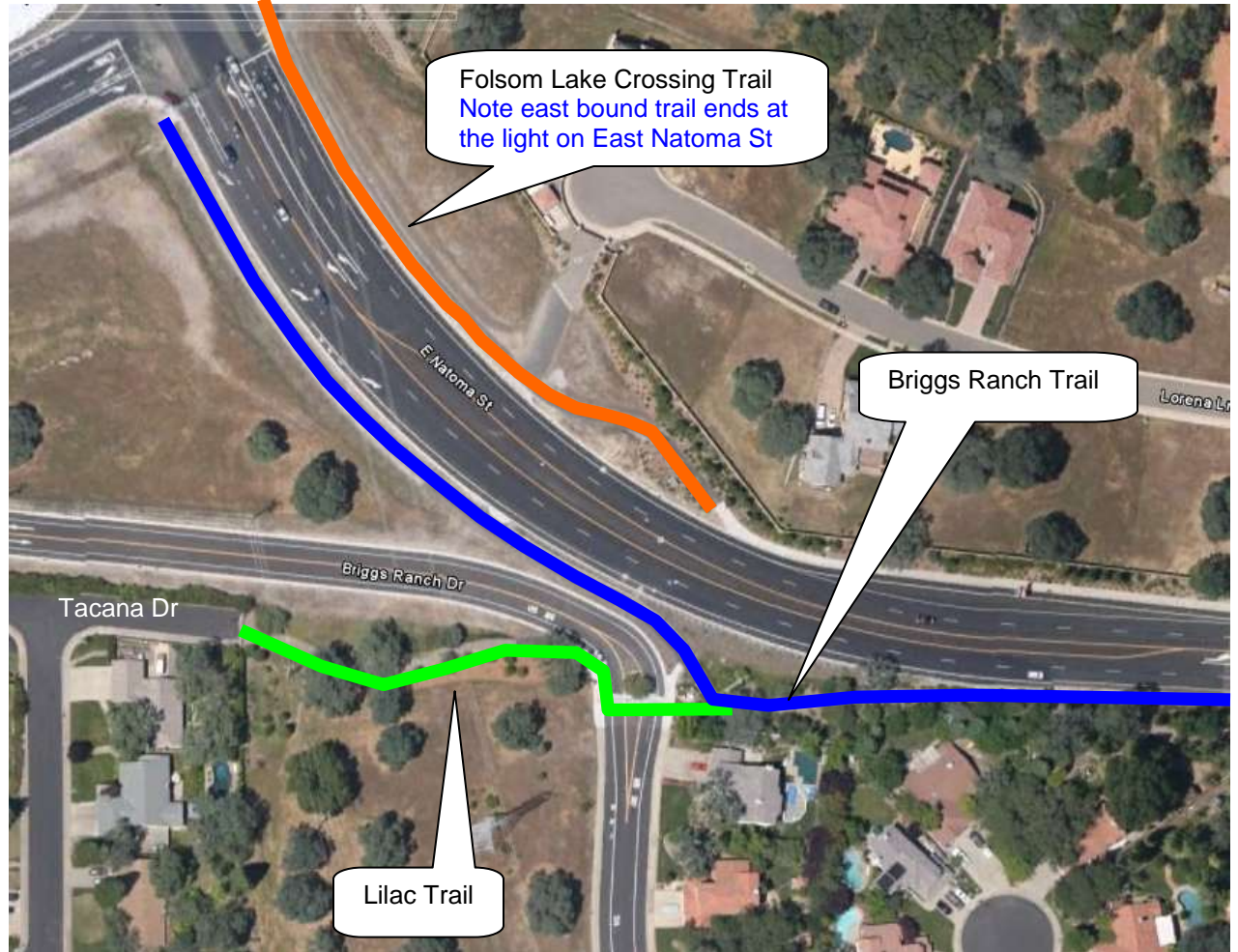
Lilac Trail



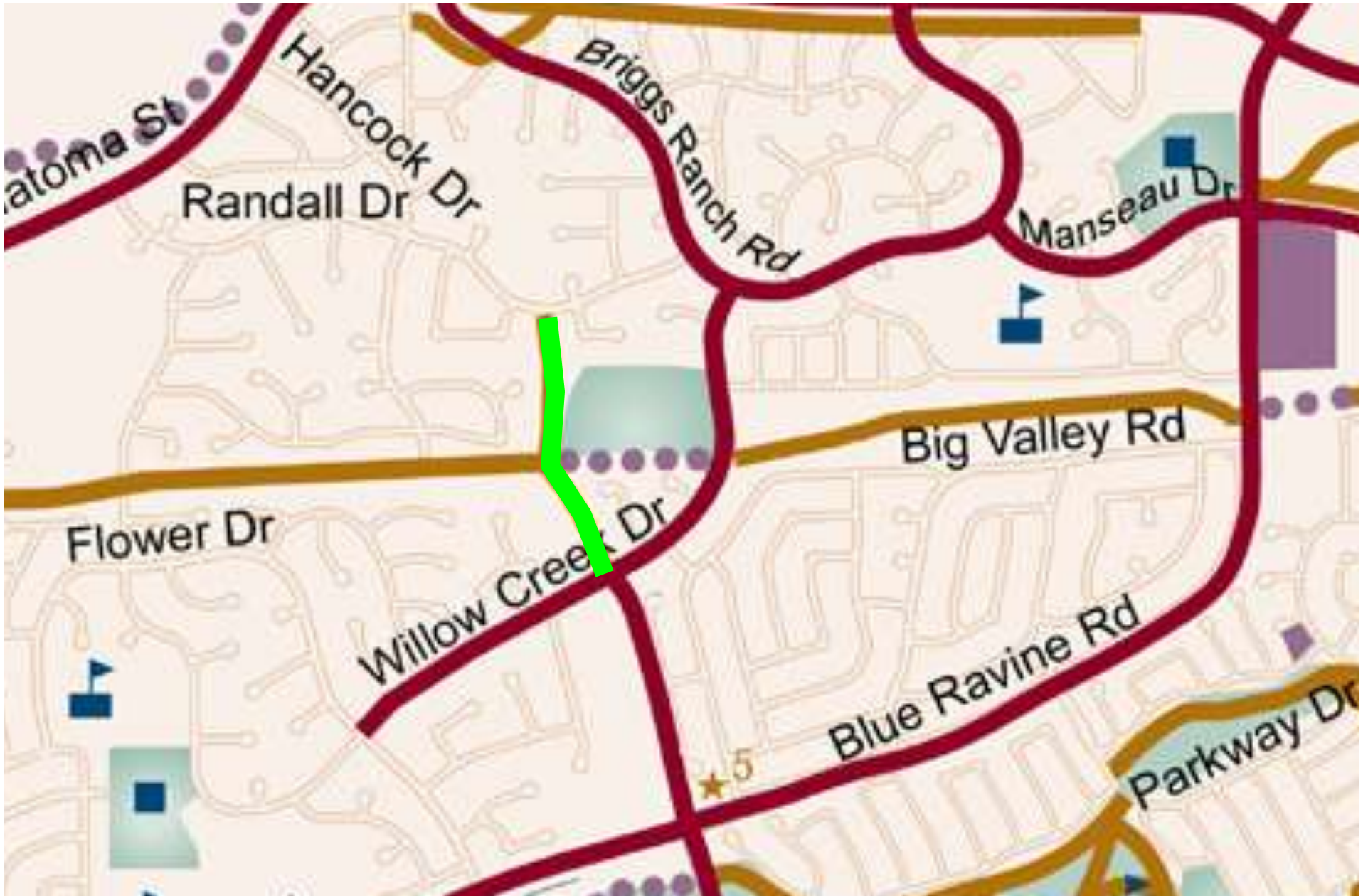
Due to changes in the alignment of Briggs Ranch Drive the printed map shown above is confusing for the Lilac trail. The trail is as shown on the aerial photo at the right

Also note that the Lilac Trail actually ends at Briggs Ranch Drive where it becomes a Class 2 bike lane. It is still shown to illustrate the connection to the Briggs Ranch Trail

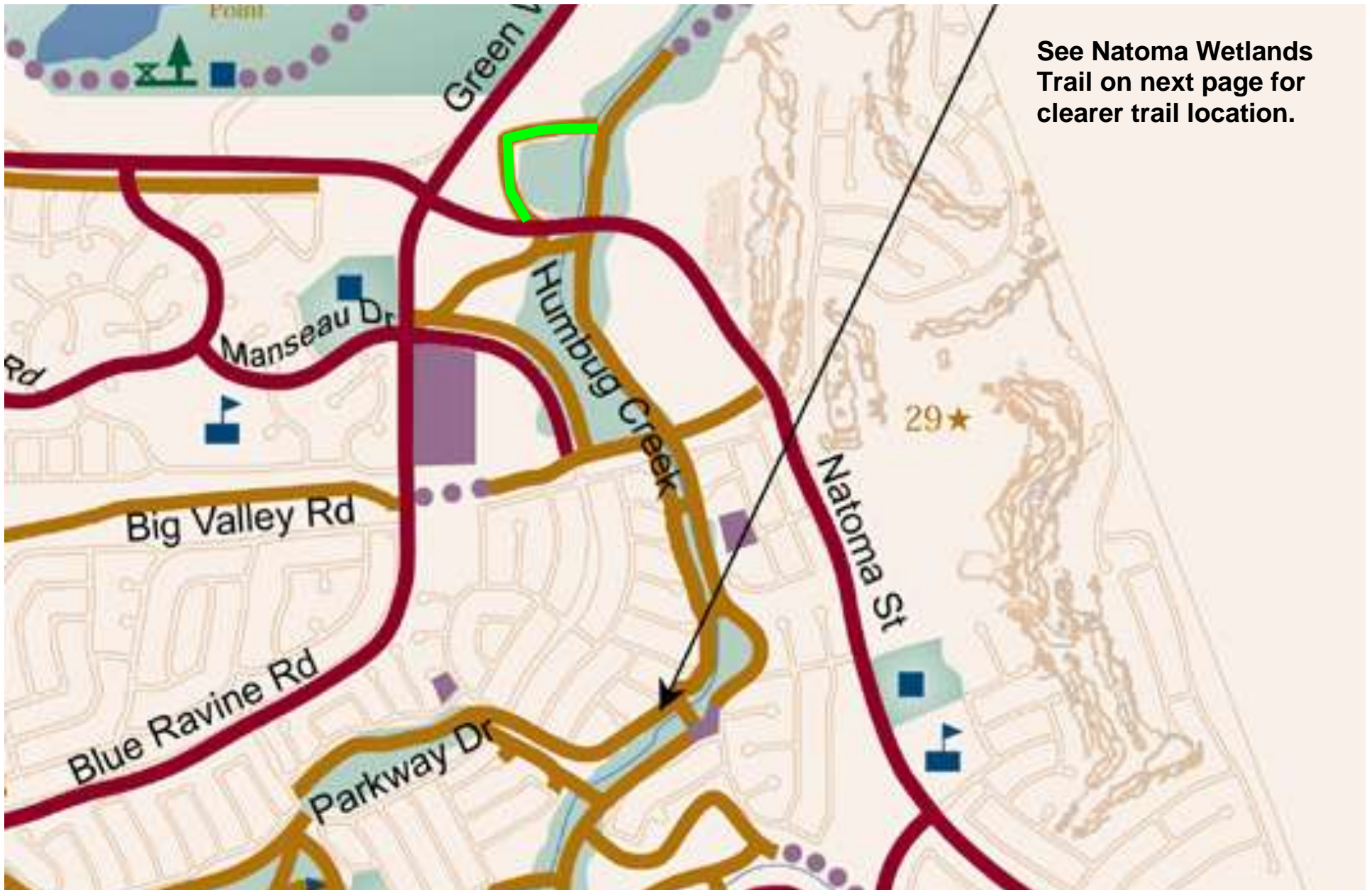
The Folsom Lake Crossing Trail becomes a Class 2 Bike Lane facility as it proceeds east along East Natoma Street. Signage is needed to make it clear to the trail users that they have not been abandoned as they proceed east bound. What occurs is the eastbound Folsom Lake Crossing Trail ends at the stop light at East Natoma Drive. Those wishing to continue east bound cross E Natoma at the light and pickup the Class 2 bike lane on East Natoma St or the Class 1 Briggs Ranch Trail.



Folsom Bicycle Trail Names
BT Collins Park Trail

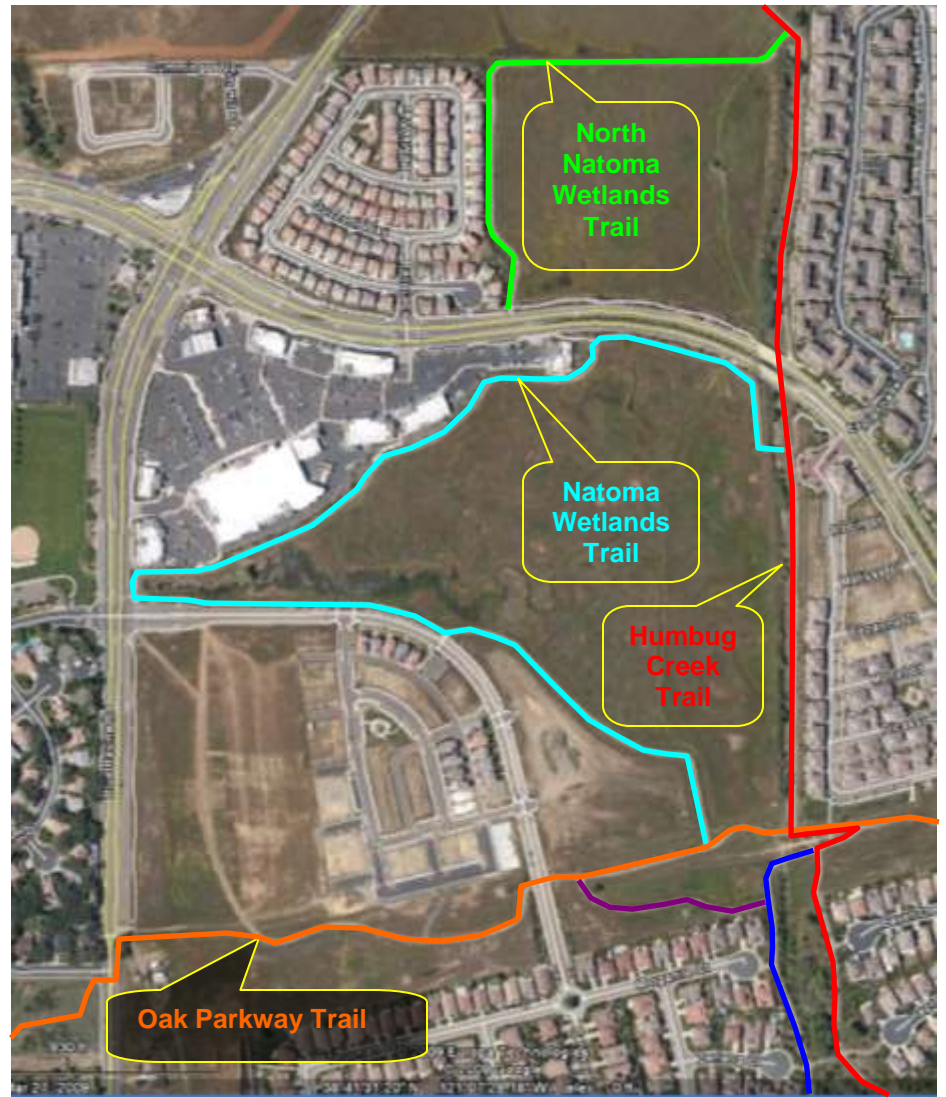
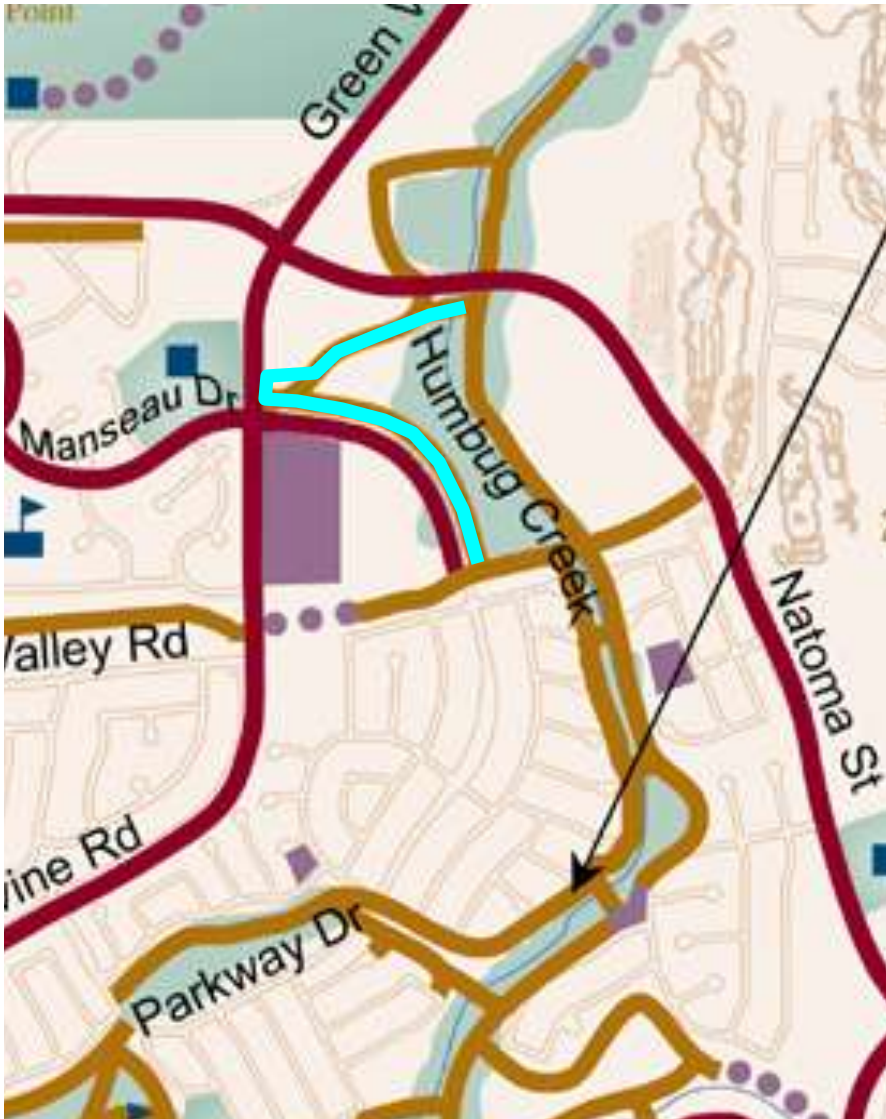


North Natoma Wetlands Trail



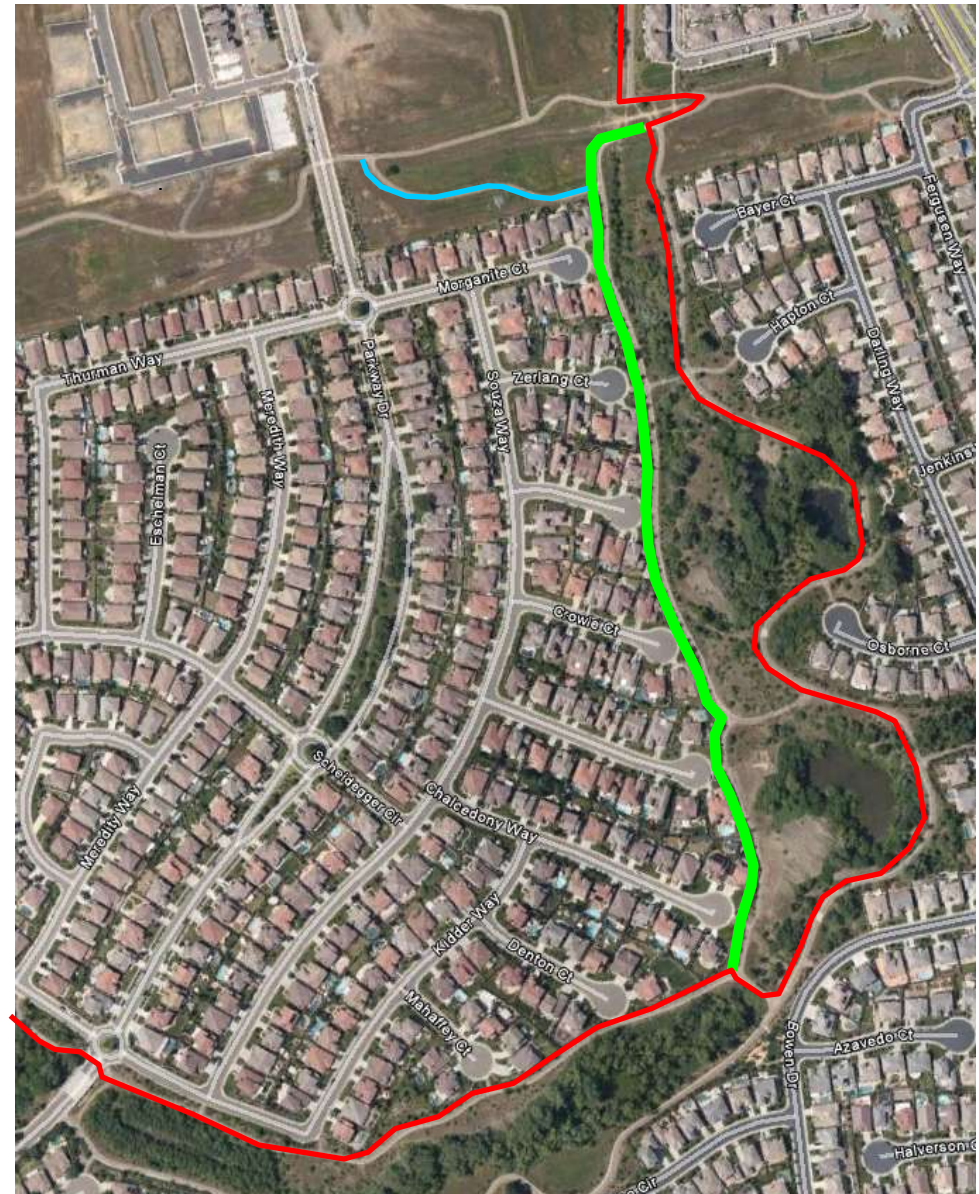
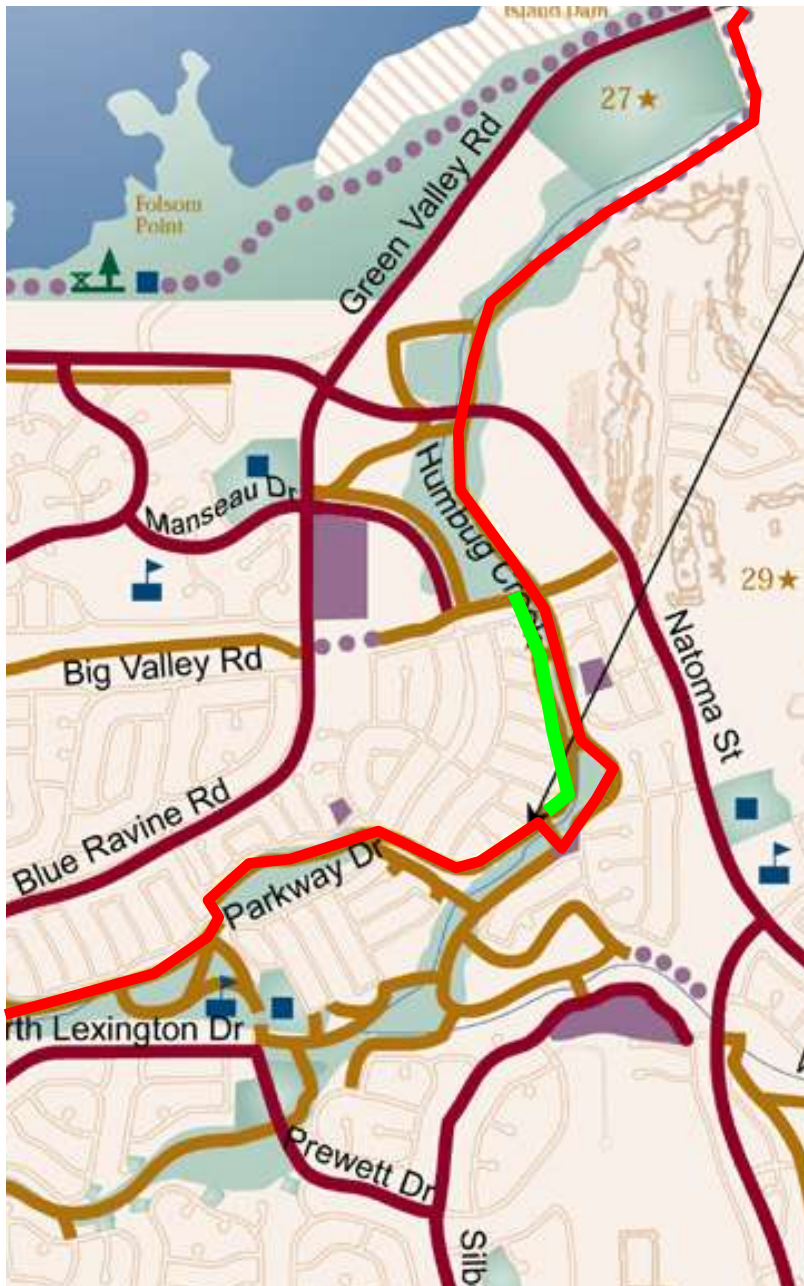
See Natoma Wetlands Trail on next page for clearer trail location.

Folsom Bicycle Trail Names
Natoma Wetlands Trail



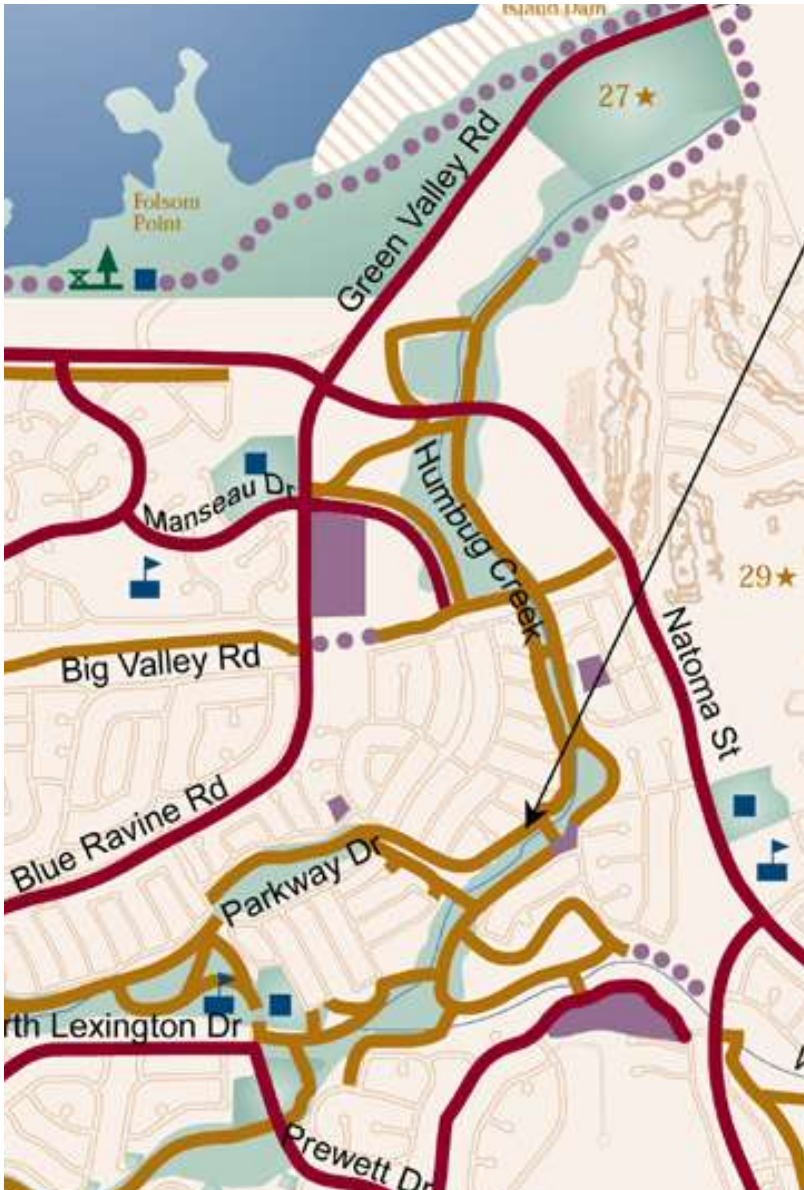
See Aerial photo at the right for clearer trail location information

Folsom Bicycle Trail Names
Humbug Creek West Trail



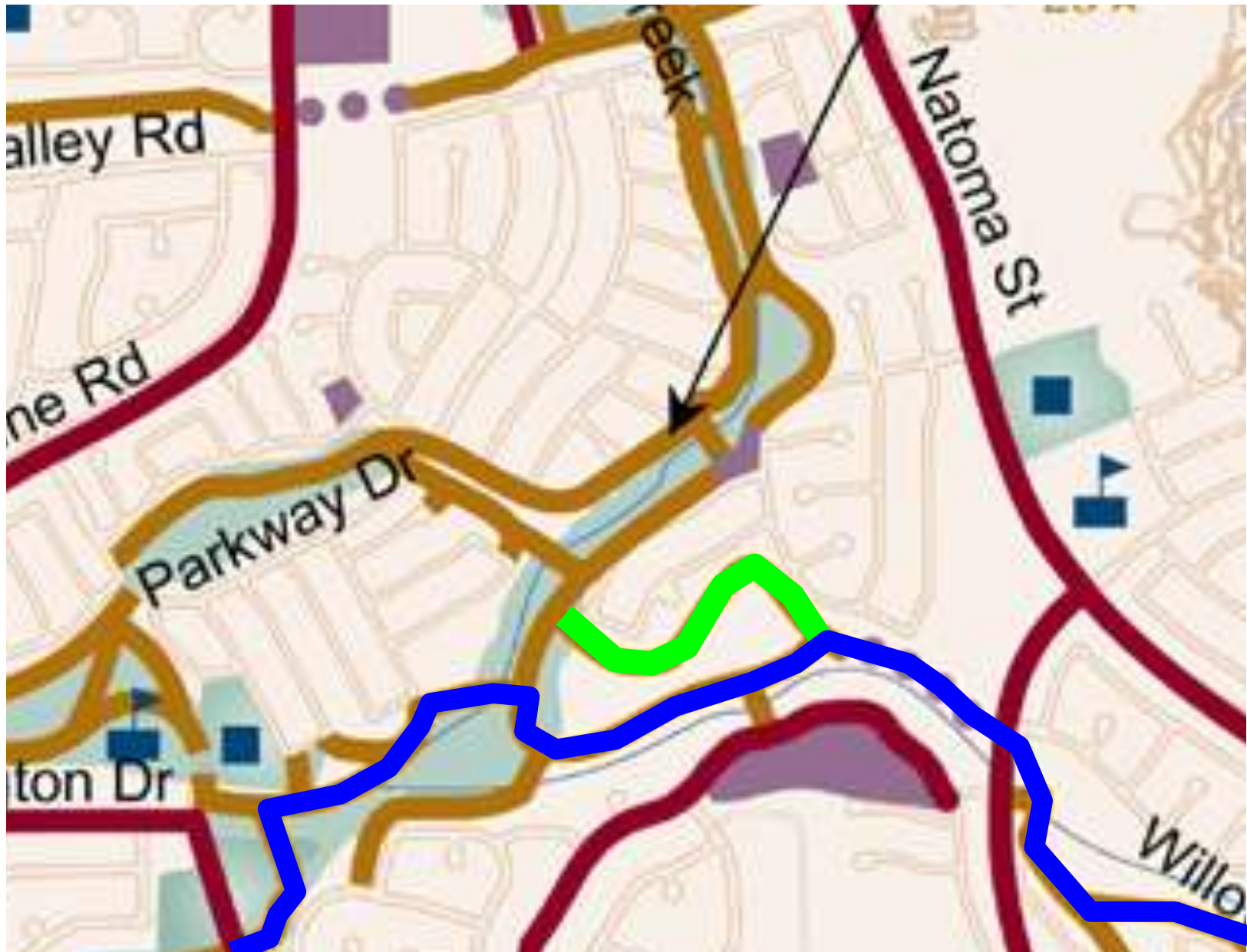
Humbug Creek Trail is shown in red.

Folsom Bicycle Trail Names
California Poppy Trail



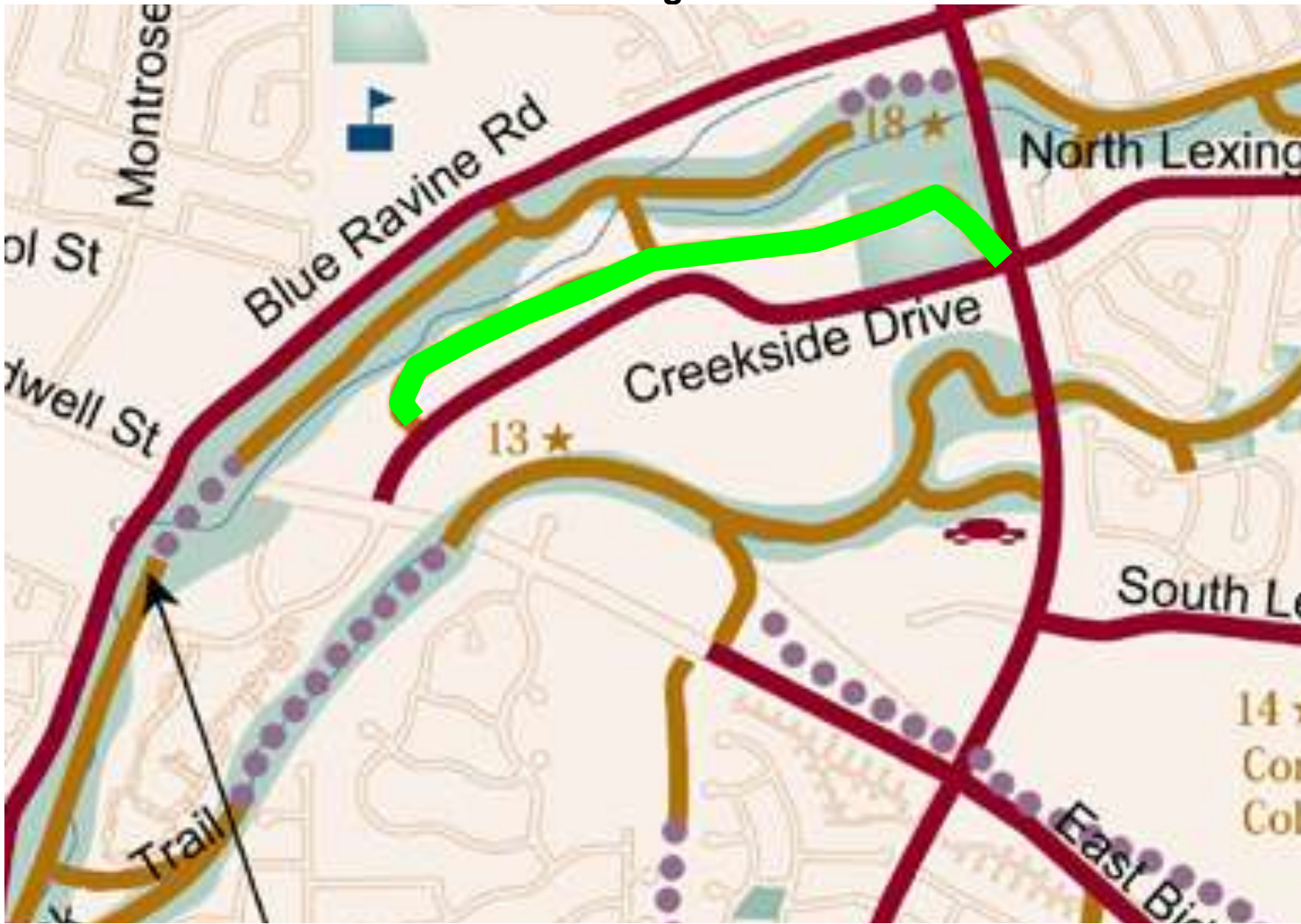
This trail is not show on the City Trail map above so see aerial photo to the right. The trail is shown in green. For reference the Humbug Creek Trail is shown in red and the Humbug Creek West Trail is shown in blue.

Cattail Trail

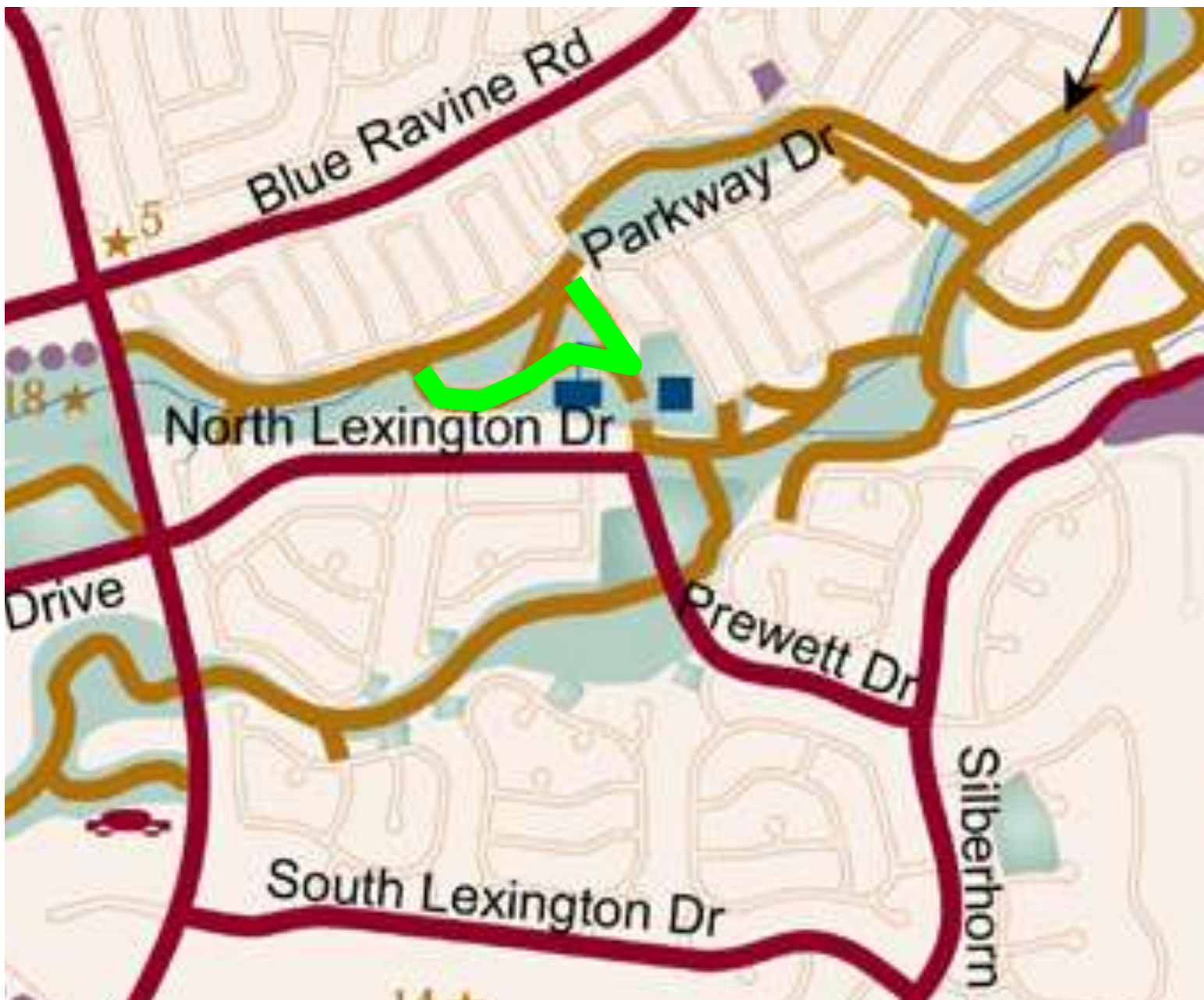


The Cattail Trail is in green and for reference the Willow Creek trail is shown in blue.

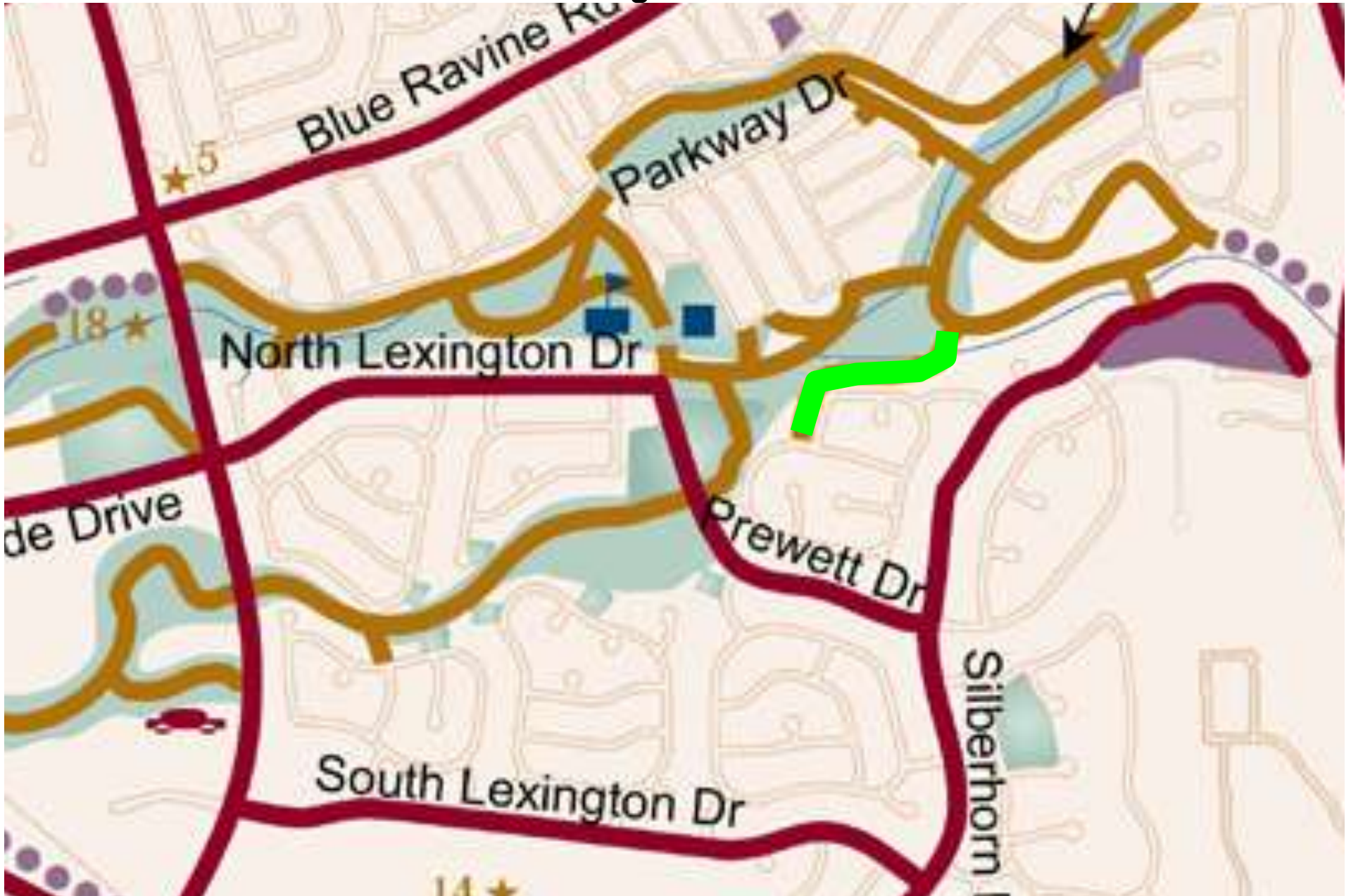
Folsom Bicycle Trail Names
Humbug South Trail



Folsom Bicycle Trail Names
Oak Chan School Trail



Folsom Bicycle Trail Names
Deergrass Trail



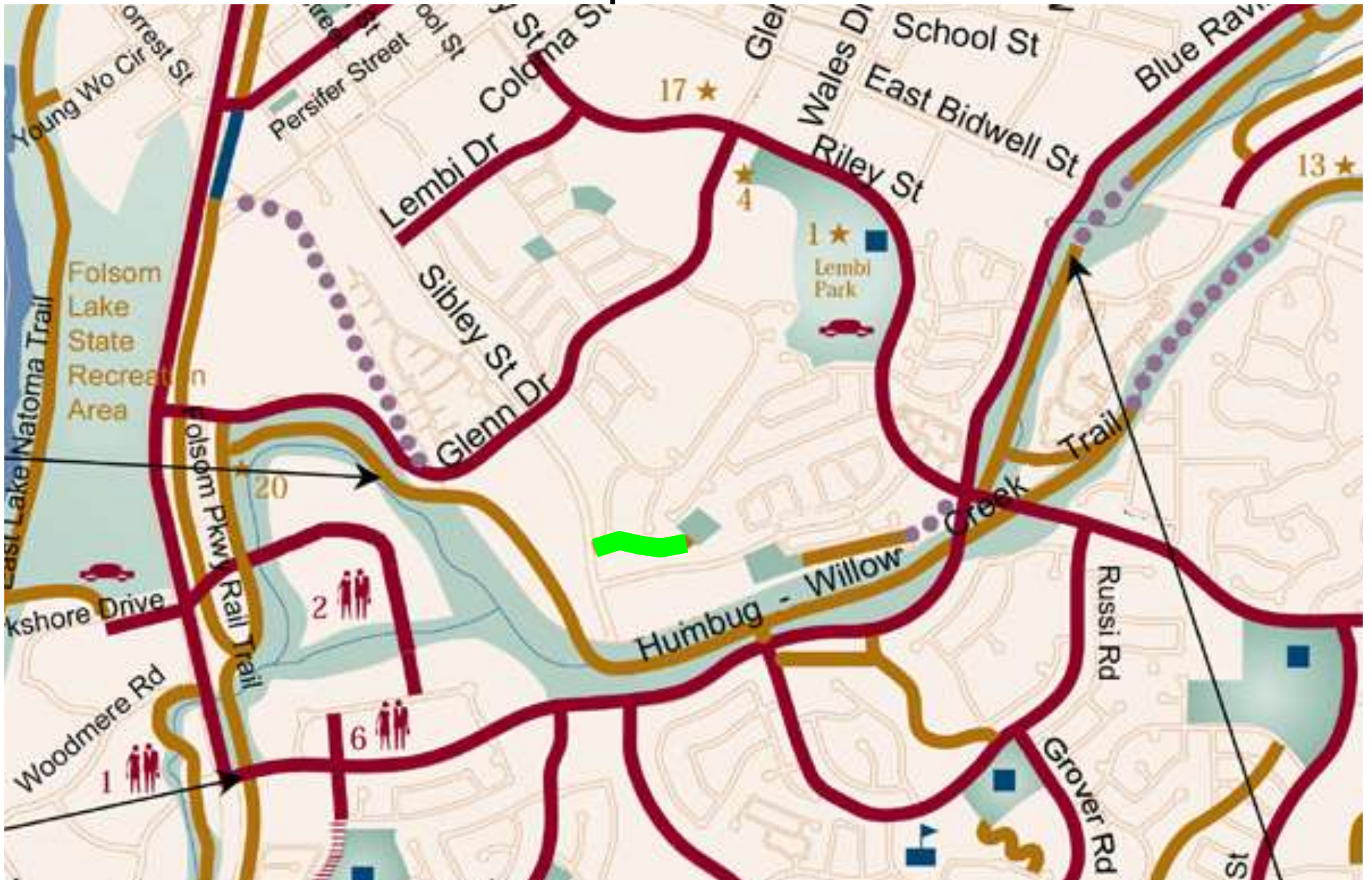
Folsom Bicycle Trail Names
Redbud Trail



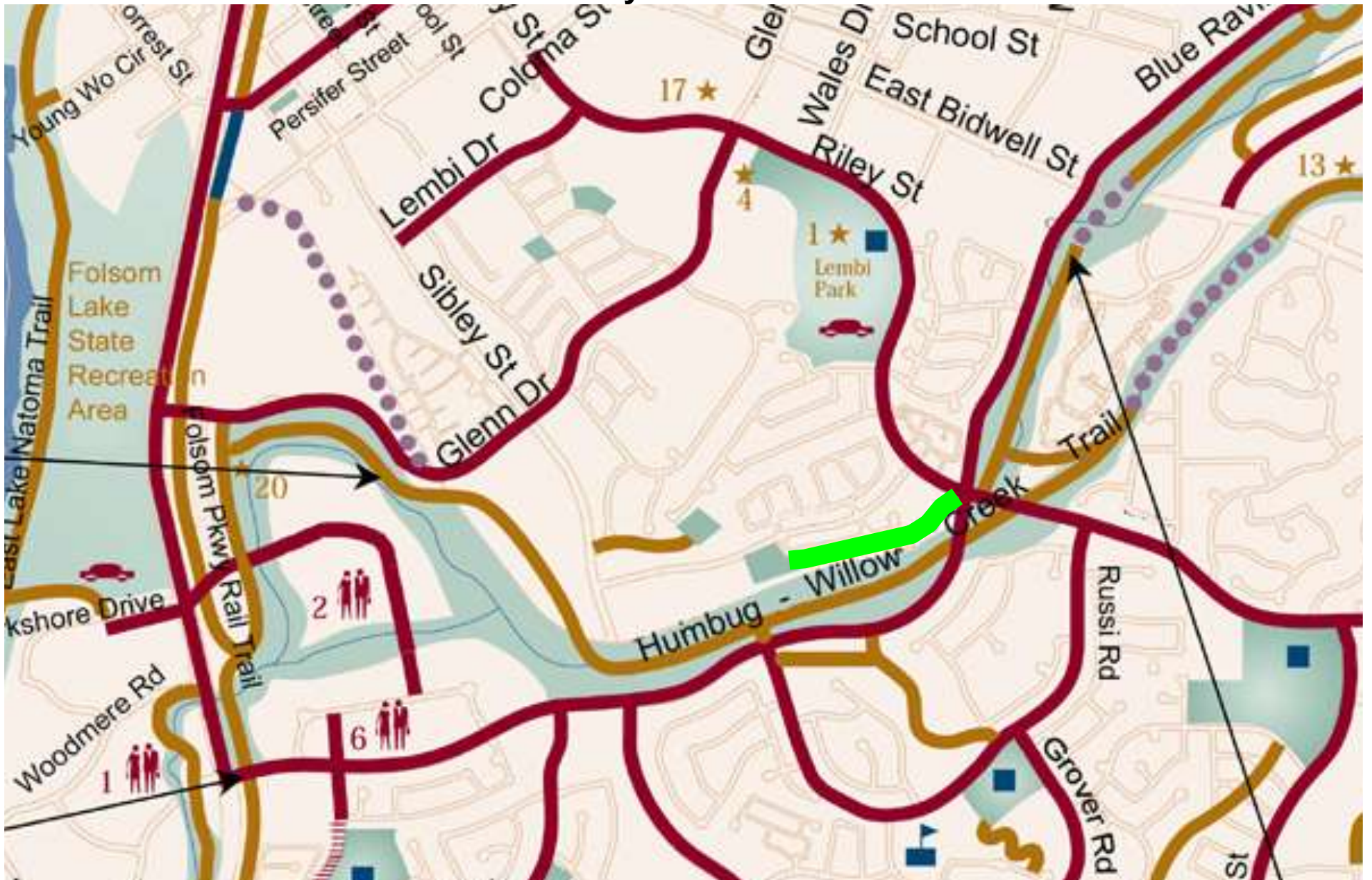
Folsom Bicycle Trail Names
Buckeye Trail



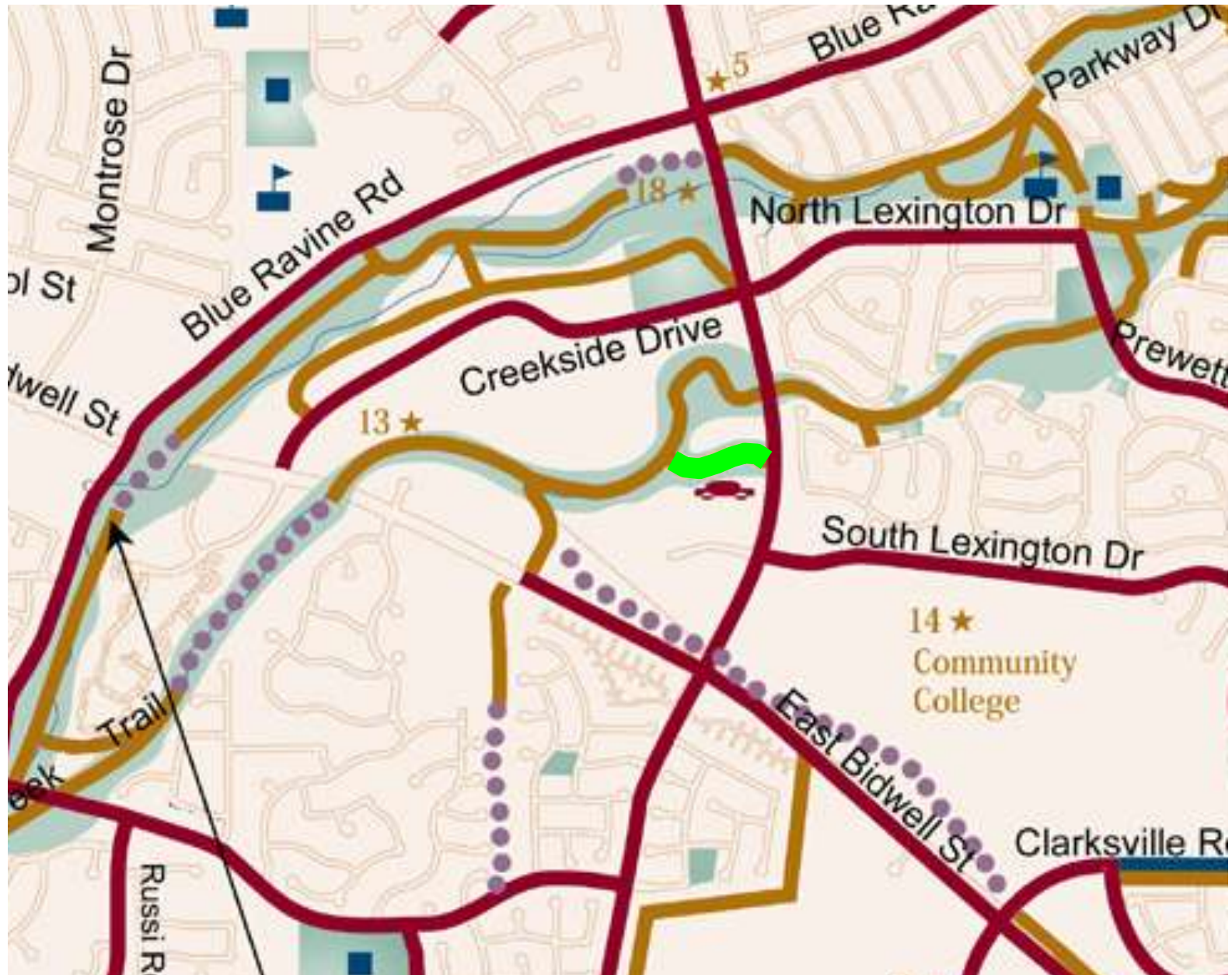
Steeplechase Trail



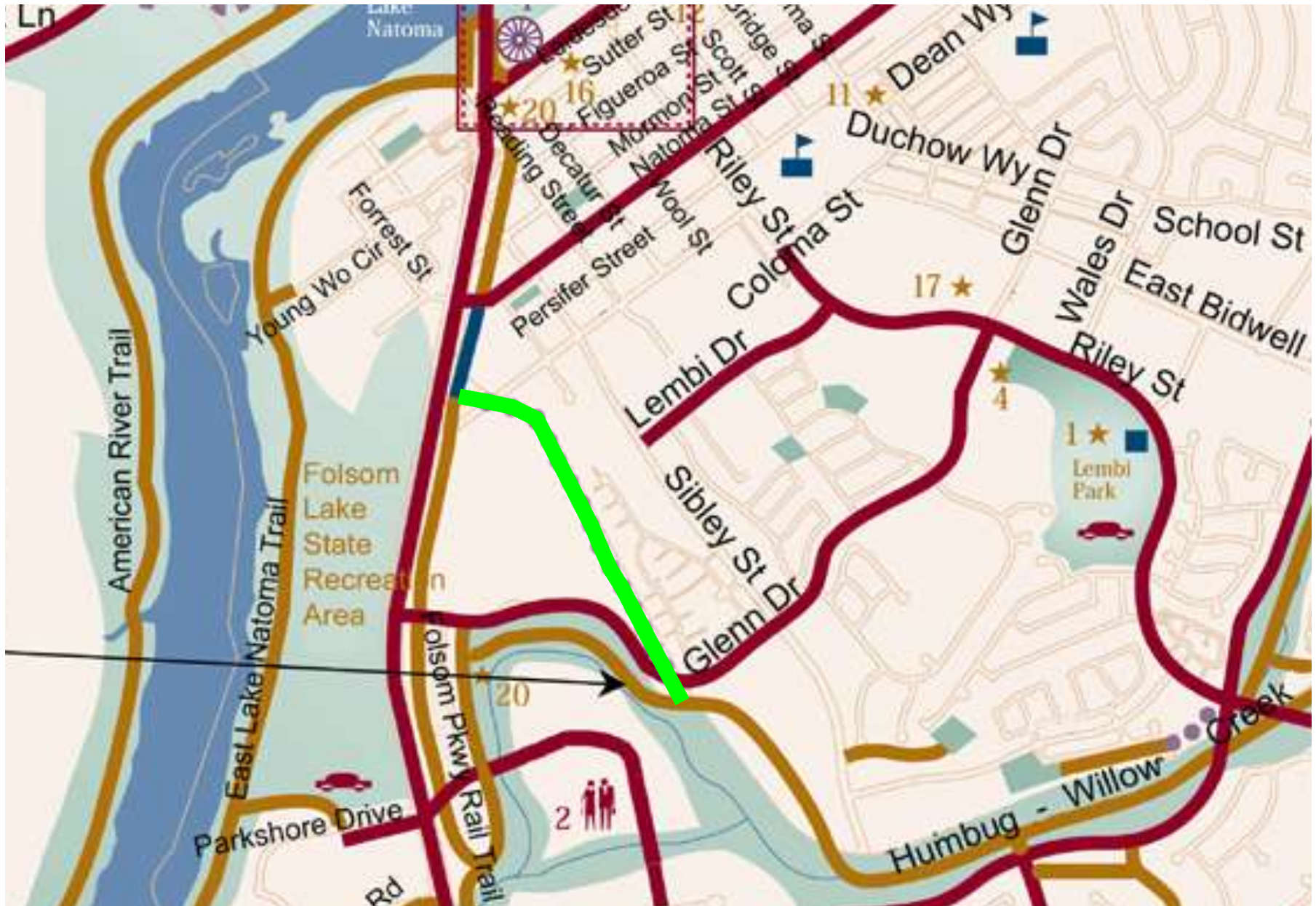
Levy Park Trail



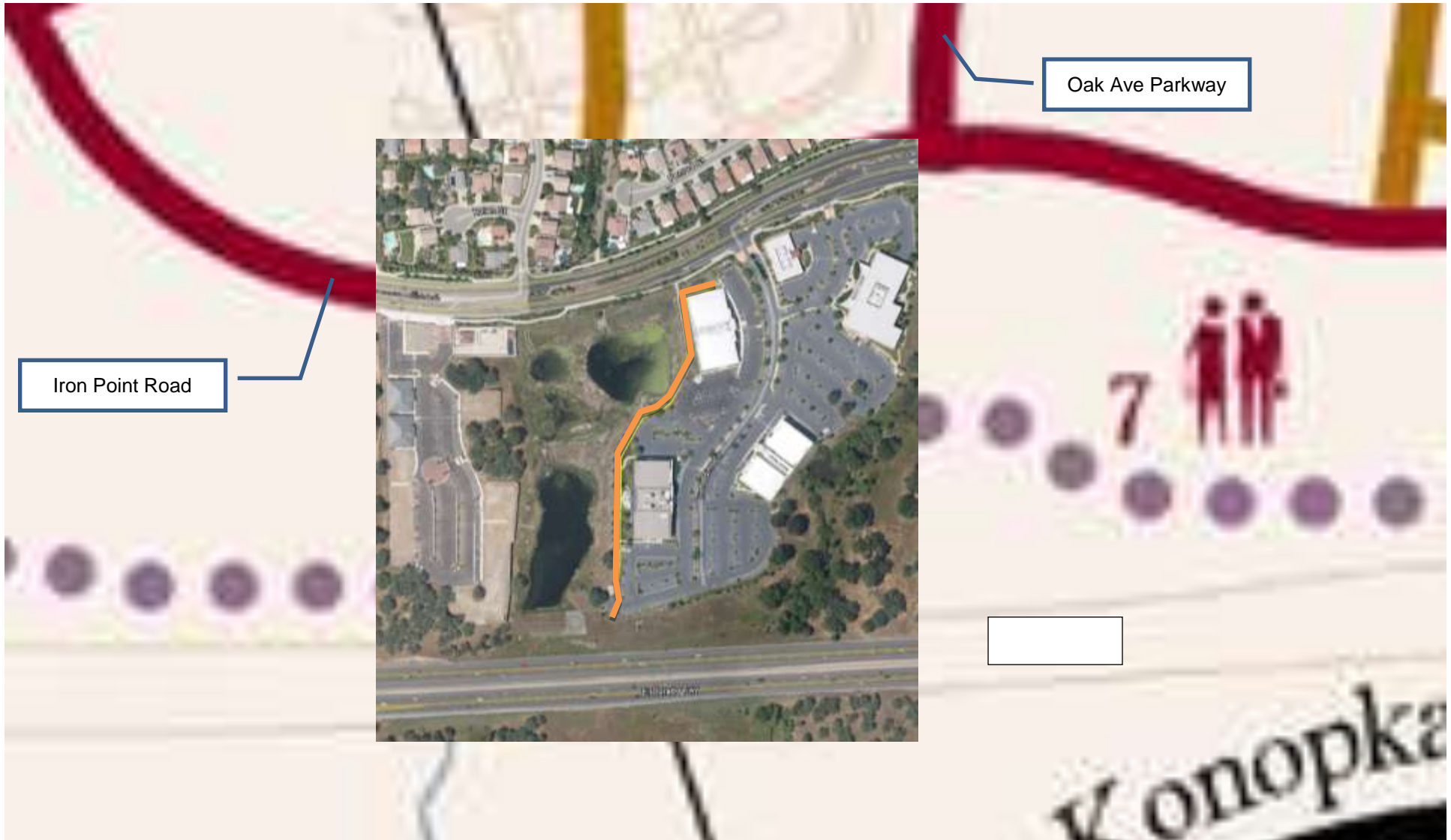
Folsom Bicycle Trail Names
Live Oak Trail



Folsom Bicycle Trail Names
Blue Oak Trail



Folsom Bicycle Trail Names
Iron Point Ponds Trail



Folsom Bicycle Trail Names
Manzanita Trail

